

Secretaria de Meio Ambiente e Desenvolvimento Sustentável - SEMAD

Centro de Informações Meteorológicas e Hidrológicas do Estado de Goiás - CIMEHGO

Sala de Situação de Monitoramento de Riscos e Desastres Naturais

Visite: <https://www.meioambiente.go.gov.br/cimehgo> ou <https://www.cimehgo.meioambiente.go.gov.br/>

 @cimehgo.semad

Boletim nº: 0222

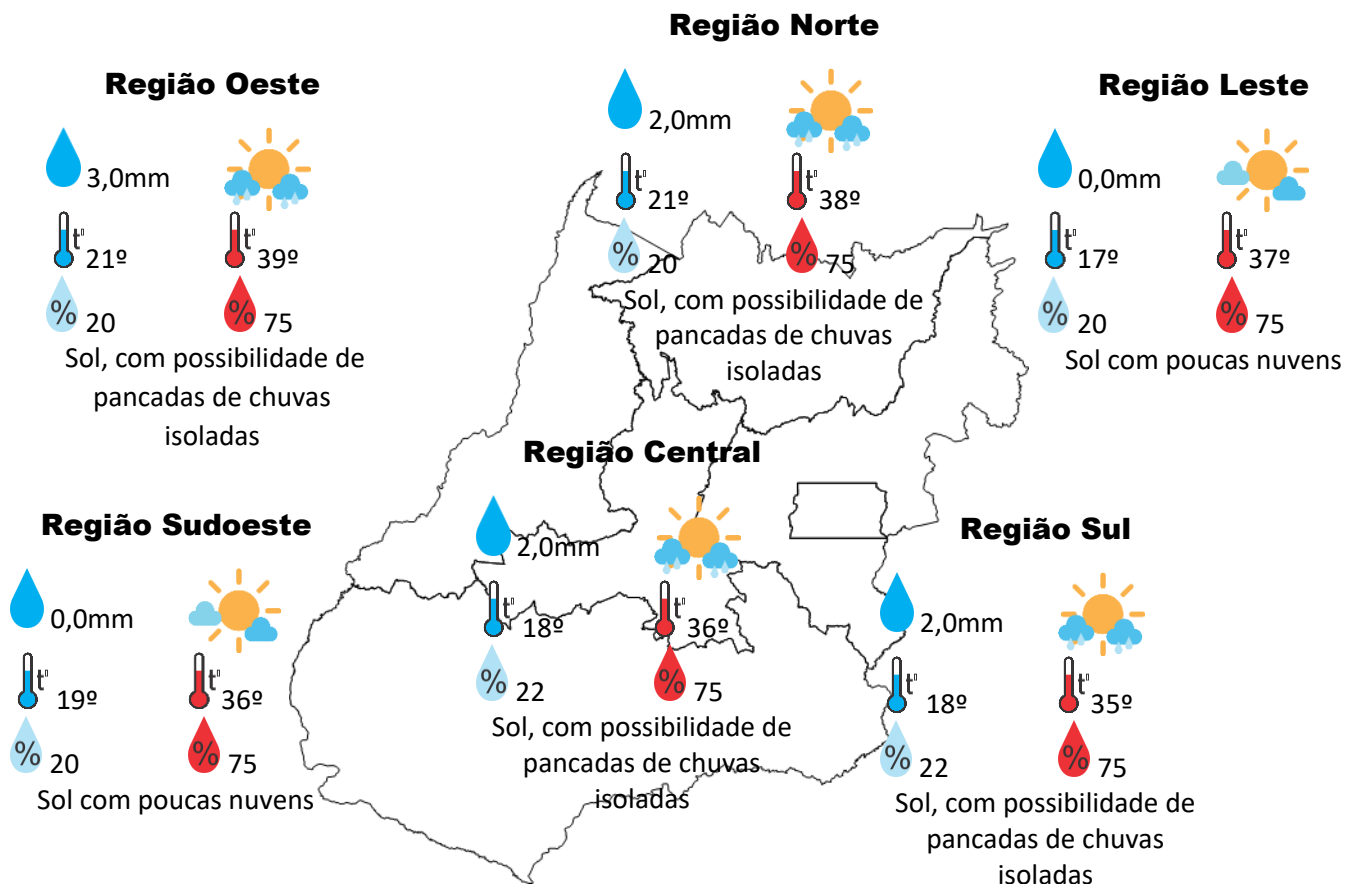
Elaborado na data: 29/09/2021

Previsão para data: 30/09/2021

Informações do Tempo para o Estado

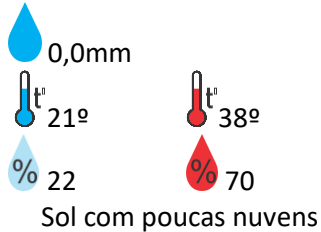
Quinta-feira com pequena possibilidade de formação de áreas de instabilidade provenientes da combinação calor e umidade, com isso propiciando pancadas de chuvas isoladas em algumas regiões.

Capital: temperatura máxima podendo chegar aos 36°C e umidade relativa do ar na casa dos 20%, o nascer do sol será às 06:00hs e o pôr do sol às 18:13hs.

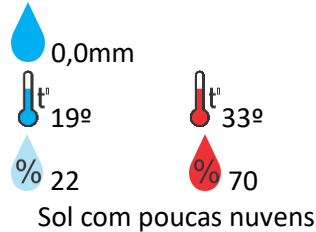


Previsão para alguns municípios:

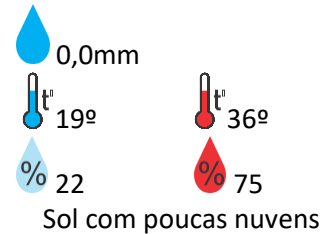
Porangatu



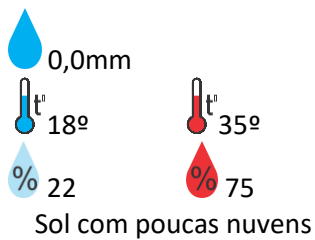
Catalão



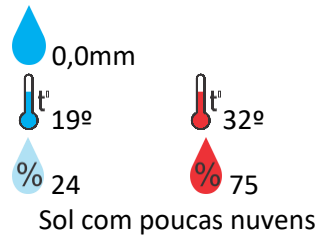
Jataí



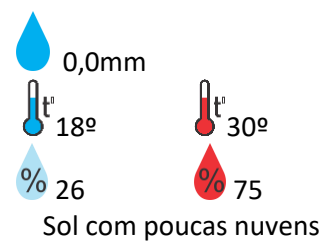
Rio Verde



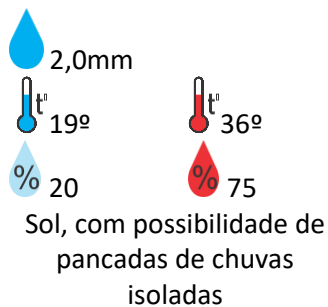
Luziânia



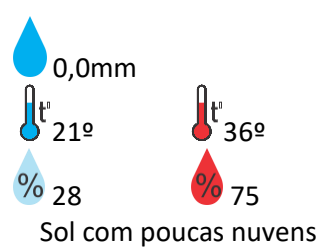
Anápolis



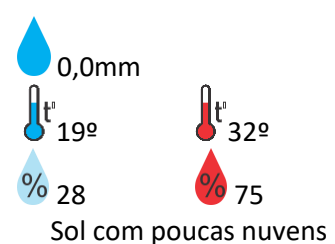
Goiânia



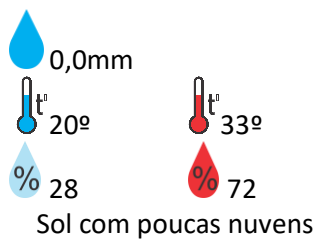
Itumbiara



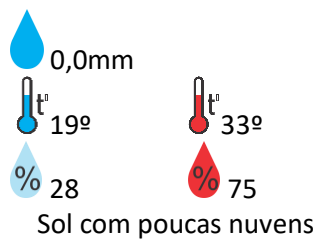
Ouvidor



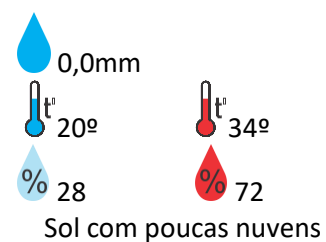
Goiandira



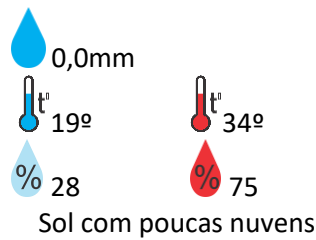
Três Ranchos



Cumari



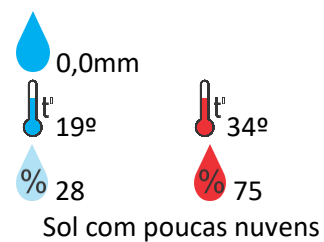
Anhanguera



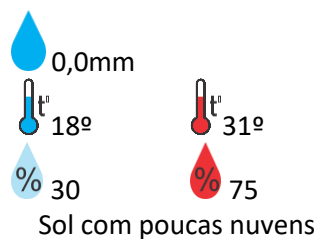
Ipameri



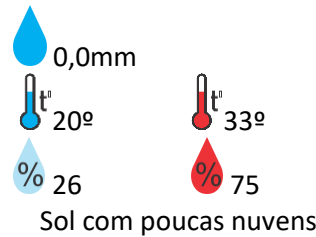
Nova Aurora



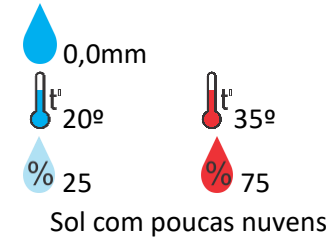
Cristalina



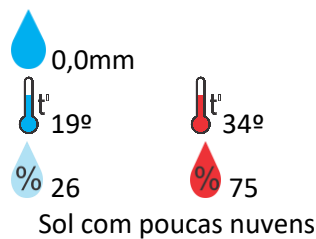
Santa Helena



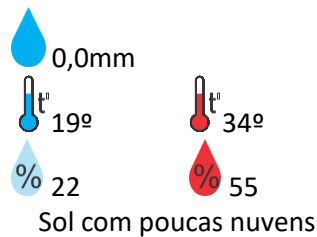
Ceres



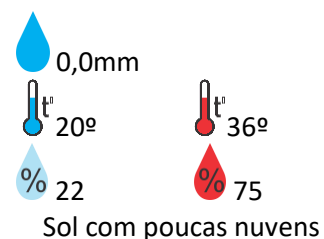
Goiatuba



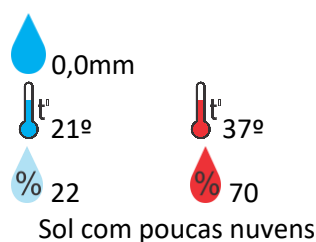
Davinópolis



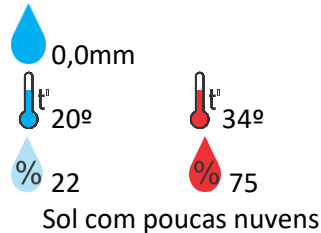
Rubiataba



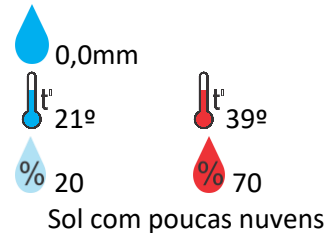
Flores de Goiás



Morrinhos



Aruanã



OBS: As informações contidas nesse boletim do tempo levam em consideração dados das variáveis meteorológicas previstas por modelos meteorológicos e análise de imagens de satélite do dia 29/09/2021 às 10:00 horas