

Secretaria de Meio Ambiente e Desenvolvimento Sustentável - SEMAD

Centro de Informações Meteorológicas e Hidrológicas do Estado de Goiás - CIMEHGO

Sala de Situação de Monitoramento de Riscos e Desastres Naturais

Visite: <https://www.meioambiente.go.gov.br/cimehgo> ou <https://www.cimehgo.meioambiente.go.gov.br/>

 [@cimehgo.semad](https://www.instagram.com/cimehgo.semad)

Boletim nº: 0209

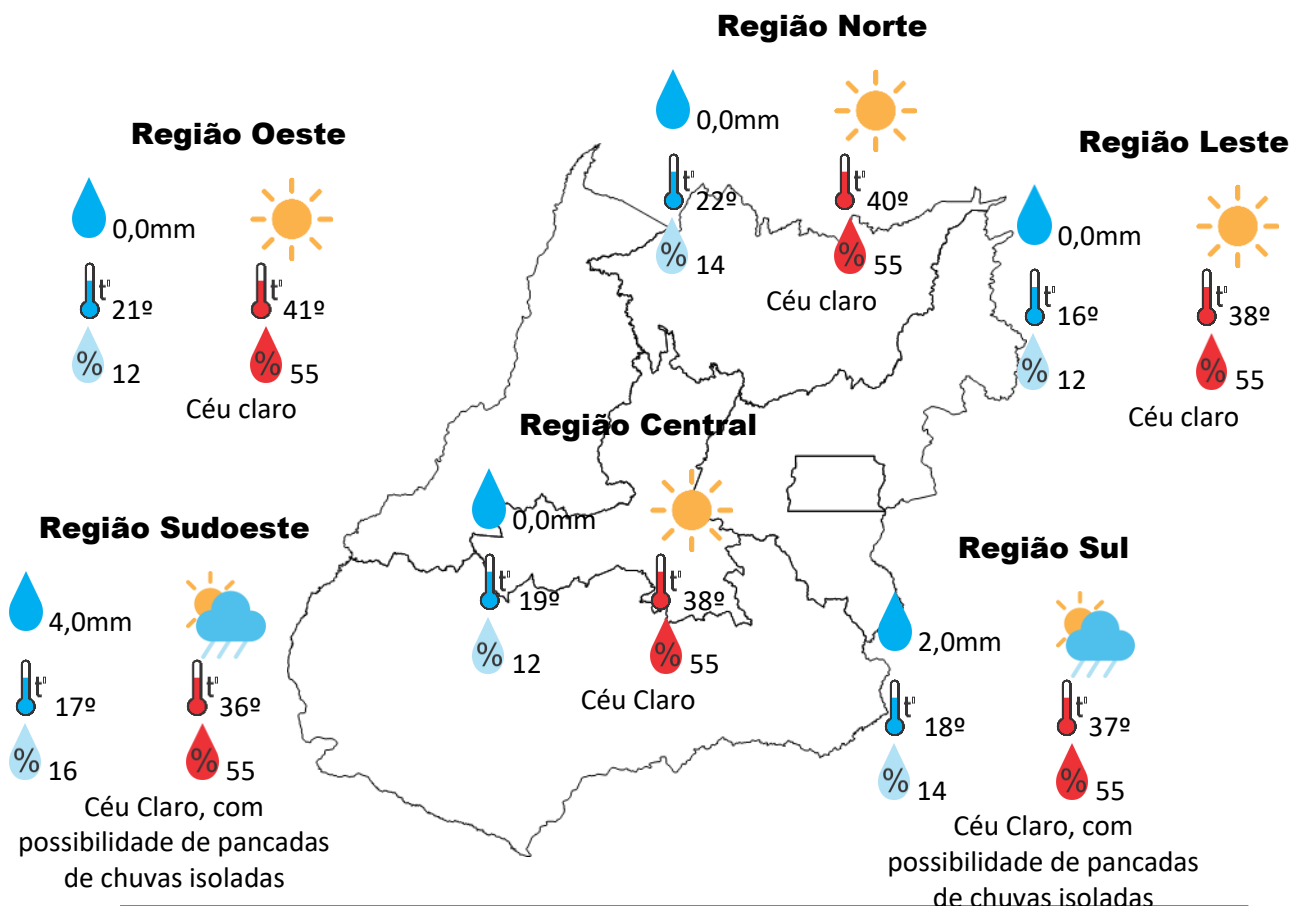
Elaborado na data: 14/09/2021

Previsão para data: 15/09/2021

Informações do Tempo para o Estado

Quarta-feira o avanço de uma frente fria vinda do sul do Brasil combinado com o transporte de umidade da região norte do país, irá formar um corredor de umidade passando sobre o Mato Grosso do Sul, com isso este corredor de umidade irá influenciar a região do Sudoeste e Sul Goiano com a possibilidade pancadas de chuvas de pequeno volume, no restante das regiões o tempo segue estável com temperaturas máximas elevadas e umidade relativa do ar em declínio no período da tarde.

Capital: Céu claro, temperaturas elevadas podendo chegar aos 36°C e umidade relativa do ar em declínio no período da tarde, com índice na casa dos 12%.



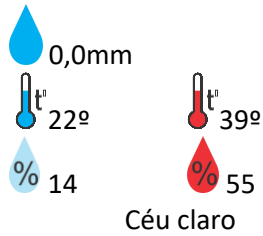
Secretaria de Estado de Meio Ambiente e Desenvolvimento Sustentável - SEMAD

11ª avenida, N° 1.272, Setor Leste Universitário - CEP: 74.605-060 - Goiânia/GO - fone: (62) 3265-1392 – 3265-1361

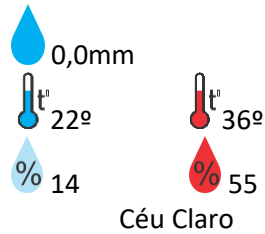
Visite: <https://www.meioambiente.go.gov.br/cimehgo> ou <https://www.cimehgo.meioambiente.go.gov.br/>

Previsão para alguns municípios:

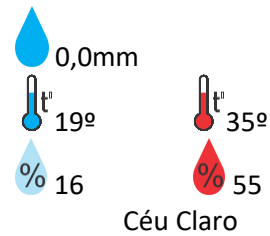
Porangatu



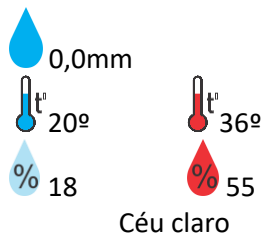
Catalão



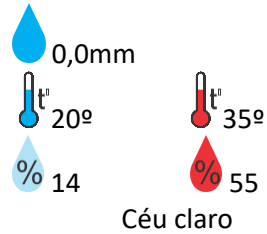
Jataí



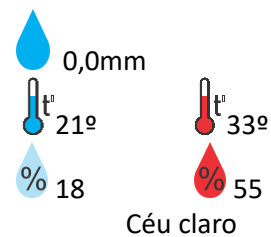
Rio Verde



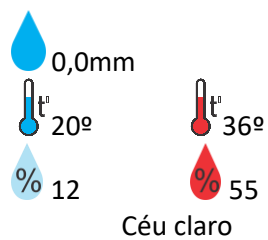
Luziânia



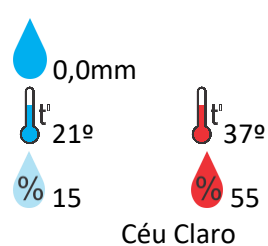
Anápolis



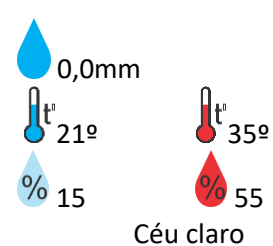
Goiânia



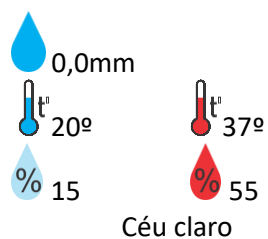
Itumbiara



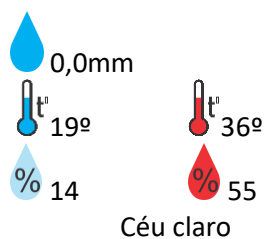
Ouvidor



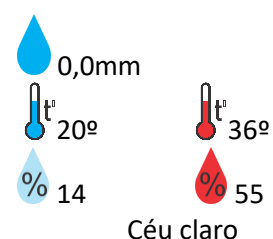
Goiandira



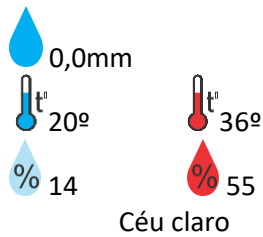
Três Ranchos



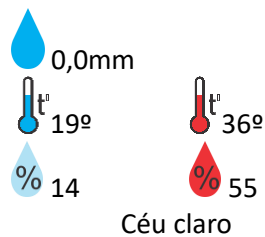
Cumari



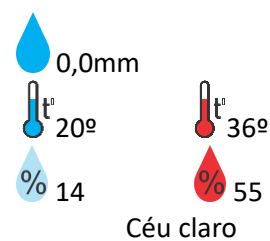
Anhanguera



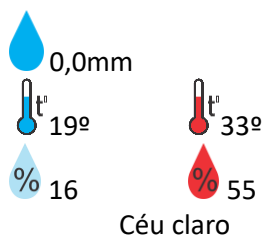
Ipameri



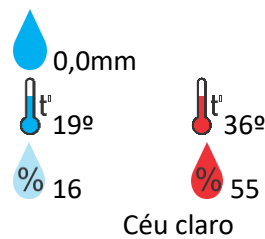
Nova Aurora



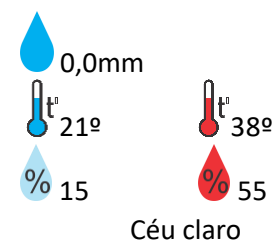
Cristalina



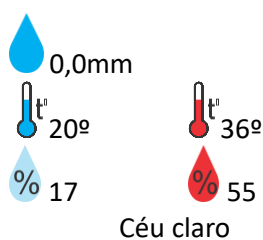
Santa Helena



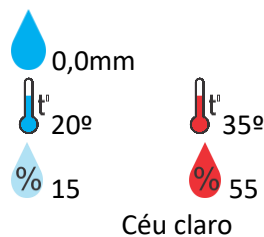
Ceres



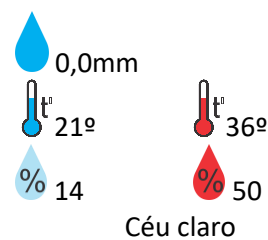
Goiatuba



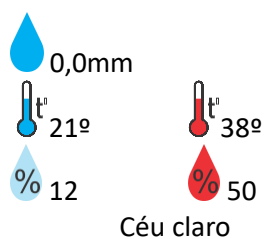
Davinópolis



Rubiataba



Flores de Goiás



Chapadão do Céu



Quirinópolis



OBS: As informações contidas nesse boletim do tempo levam em consideração dados das variáveis meteorológicas previstas por modelos meteorológicos e análise de imagens de satélite do dia 14/09/2021 às 07:00 horas