

## Secretaria de Meio Ambiente e Desenvolvimento Sustentável - SEMAD

### Centro de Informações Meteorológicas e Hidrológicas do Estado de Goiás - CIMEHGO

#### Sala de Situação de Monitoramento de Riscos e Desastres Naturais

Visite: <https://www.meioambiente.go.gov.br/cimehgo> ou <https://www.cimehgo.meioambiente.go.gov.br/>

 [@cimehgo.semad](https://www.instagram.com/cimehgo.semad)

Boletim nº: 0208

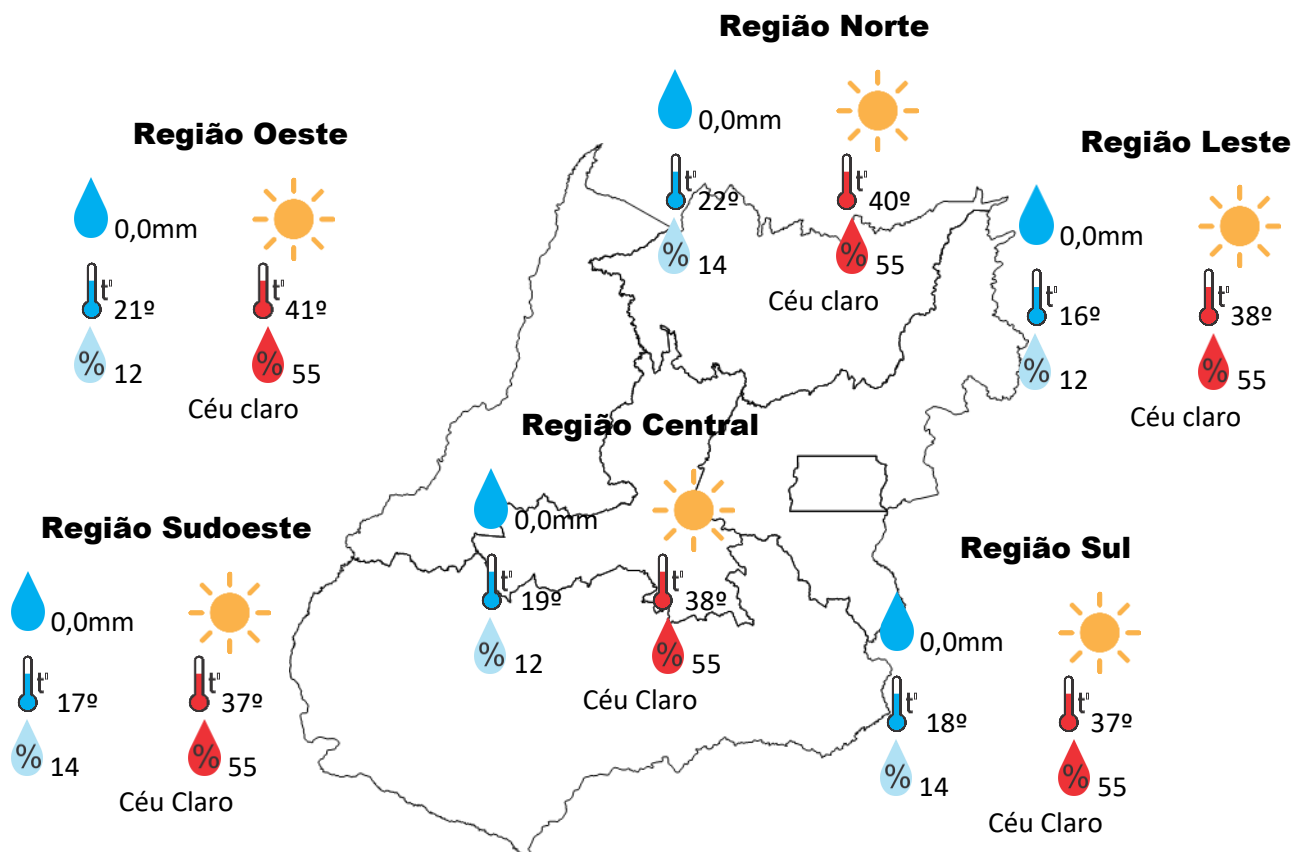
Elaborado na data: 13/09/2021

Previsão para data: 14/09/2021

### Informações do Tempo para o Estado

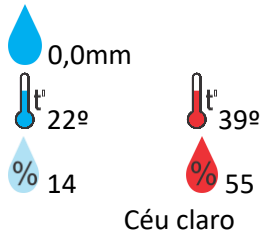
**Terça-feira** de céu claro, o tempo segue com temperaturas máximas elevadas e umidade relativa do ar em declínio no período da tarde.

**Capital:** Céu claro, temperaturas elevadas podendo chegar aos 37°C e umidade relativa do ar em declínio no período da tarde, com índice na casa dos 12%.

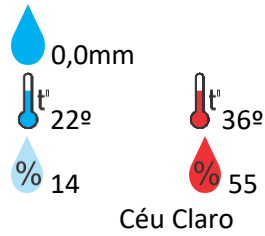


## Previsão para alguns municípios:

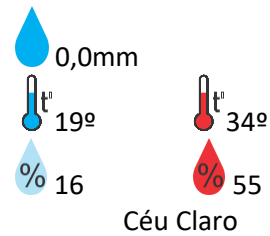
### Porangatu



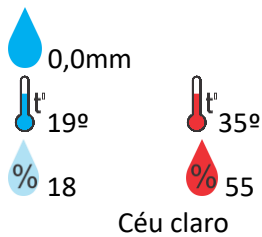
### Catalão



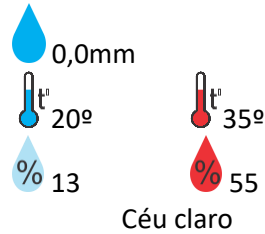
### Jataí



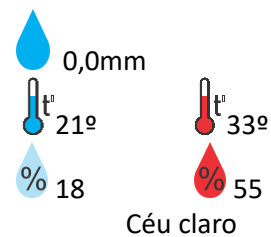
### Rio Verde



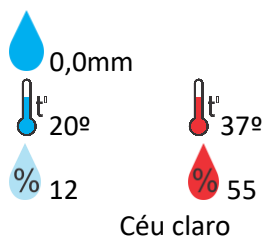
### Luziânia



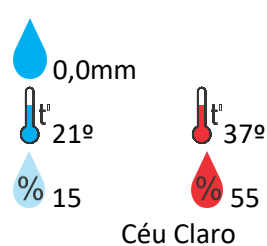
### Anápolis



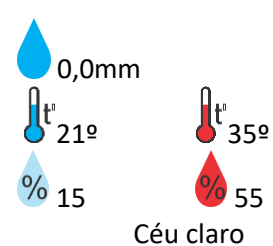
### Goiânia



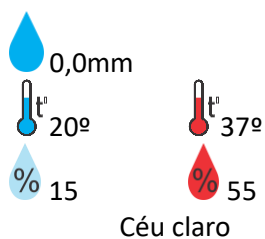
### Itumbiara



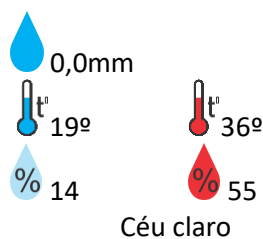
### Ouvidor



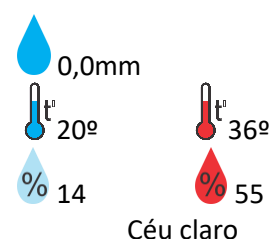
### Goiandira



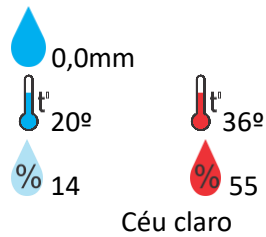
### Três Ranchos



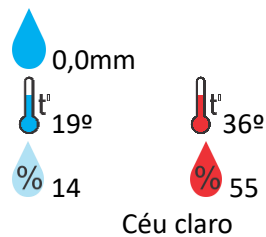
### Cumari



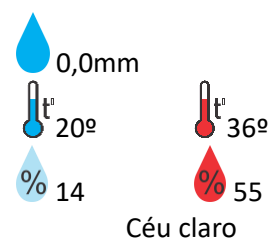
### Anhanguera



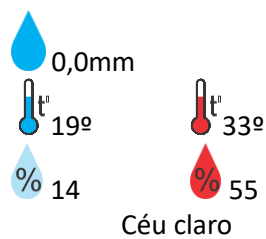
### Ipameri



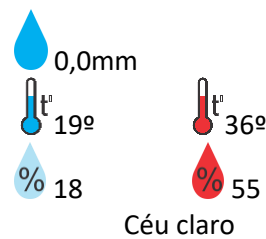
### Nova Aurora



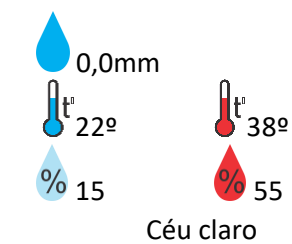
### Cristalina



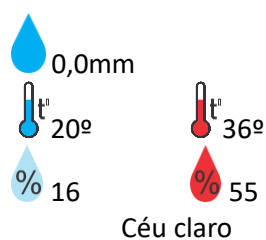
### Santa Helena



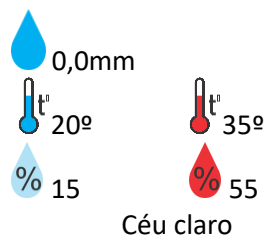
### Ceres



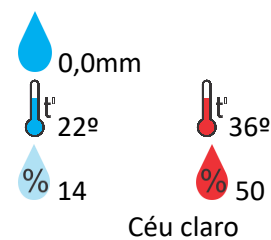
### Goiatuba



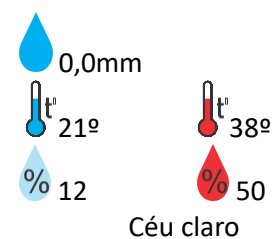
### Davinópolis



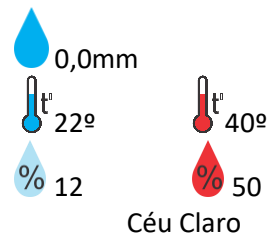
### Rubiataba



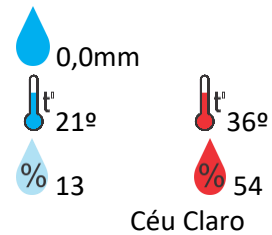
### Flores de Goiás



### Aruanã



### Jaraguá



**OBS:** As informações contidas nesse boletim do tempo levam em consideração dados das variáveis meteorológicas previstas por modelos meteorológicos e análise de imagens de satélite do dia 13/09/2021 às 07:00 horas