

Secretaria de Meio Ambiente e Desenvolvimento Sustentável - SEMAD

Centro de Informações Meteorológicas e Hidrológicas do Estado de Goiás - CIMEHGO

Sala de Situação de Monitoramento de Riscos e Desastres Naturais

Visite: <https://www.meioambiente.go.gov.br/cimehgo> ou <https://www.cimehgo.meioambiente.go.gov.br/>

 @cimehgo.semad

Boletim nº: 0204

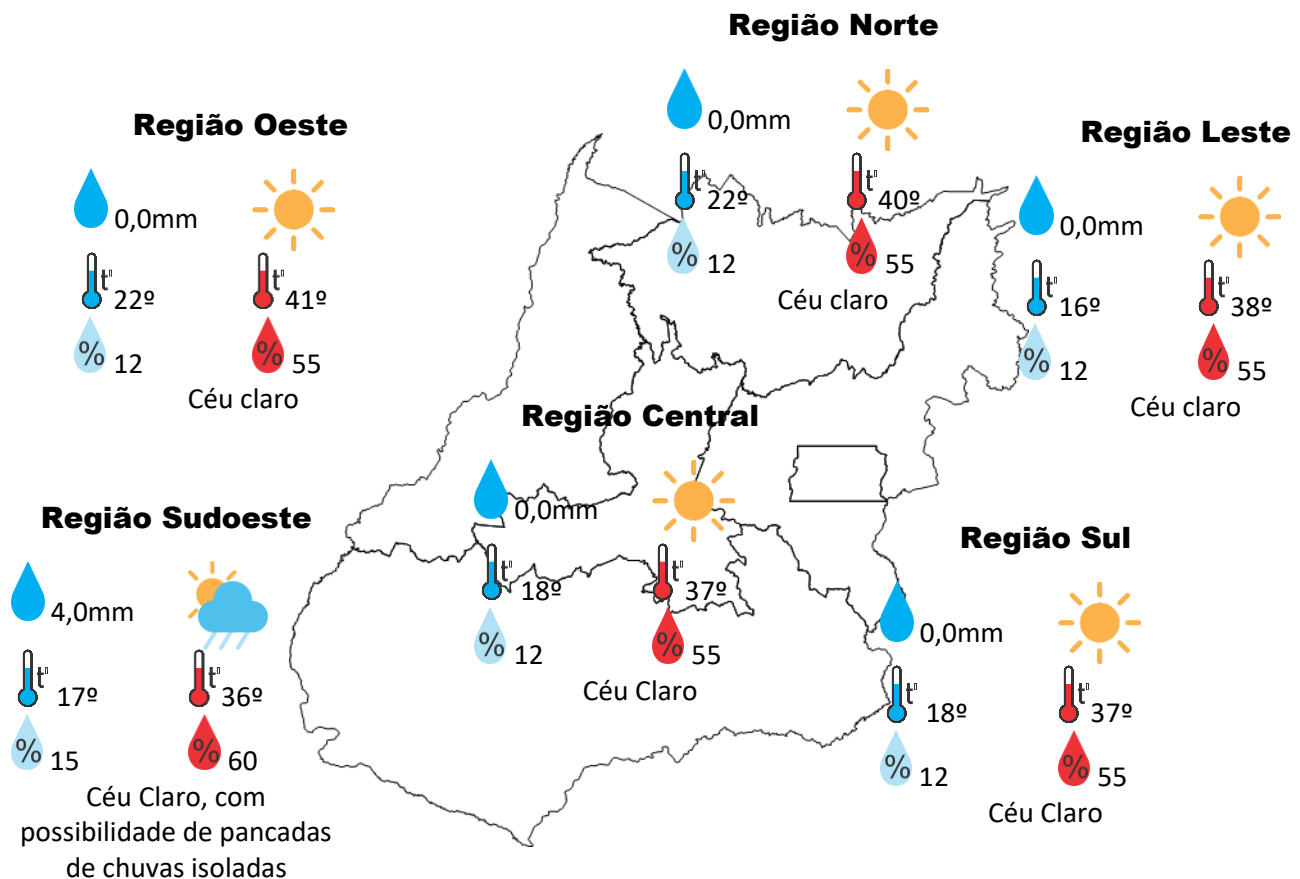
Elaborado na data: 08/09/2021

Previsão para data: 09/09/2021

Informações do Tempo para o Estado

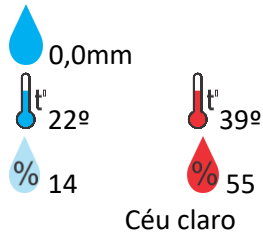
**Quinta-feira** o avanço de uma frente fria vinda do sul do Brasil combinado com o transporte de umidade da região norte do país, irá formar um corredor de umidade passando sobre o Mato Grosso do Sul, provocando áreas de instabilidade para este Estado, com isso este corredor de umidade irá influenciar a região do Sudoeste Goiano com a possibilidade pancadas de chuvas de pequeno volume e uma leve melhora na umidade relativa do ar, no restante das regiões o tempo segue estável com temperaturas máximas elevadas e umidade relativa do ar em declínio no período da tarde.

**Capital:** Céu claro, temperaturas elevadas podendo chegar aos 37°C e umidade relativa do ar em declínio no período da tarde, com índice na casa dos 12%.

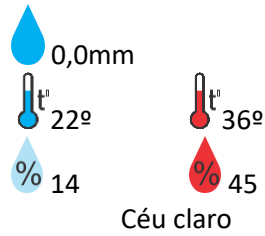


## Previsão para alguns municípios:

### Porangatu



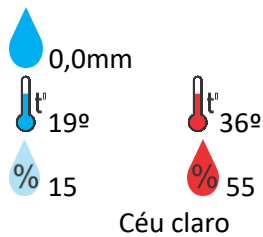
### Catalão



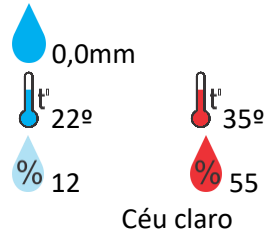
### Jataí



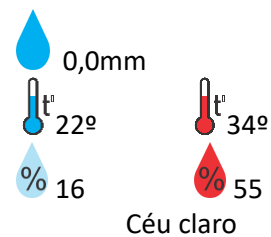
### Rio Verde



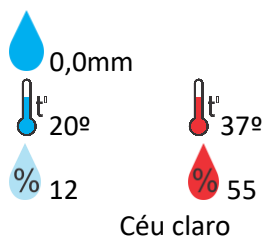
### Luziânia



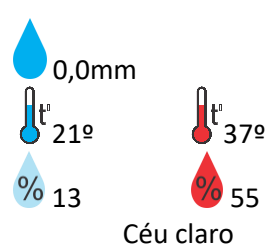
### Anápolis



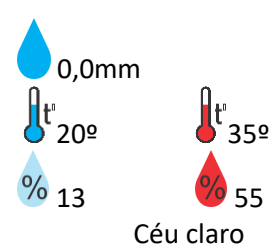
### Goiânia



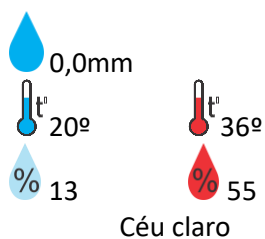
### Itumbiara



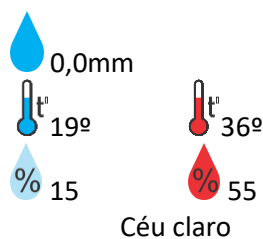
### Ouvidor



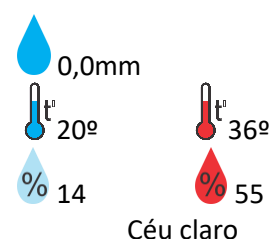
### Goiandira



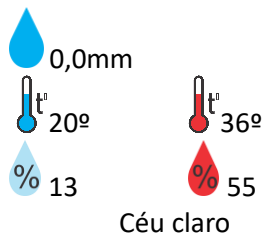
### Três Ranchos



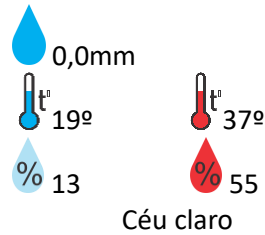
### Cumari



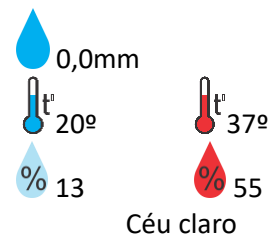
### Anhanguera



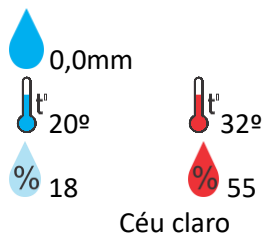
### Ipameri



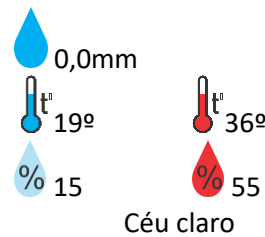
### Nova Aurora



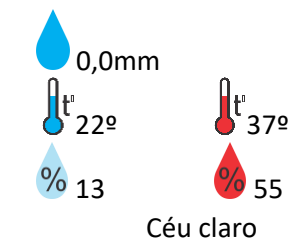
### Cristalina



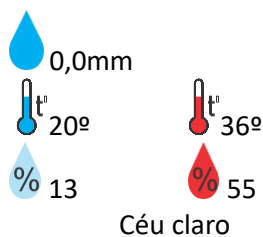
### Santa Helena



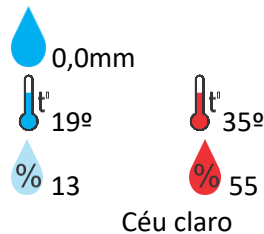
### Ceres



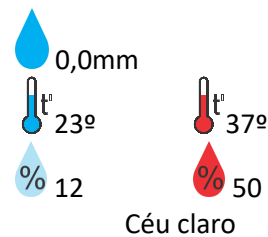
### Goiatuba



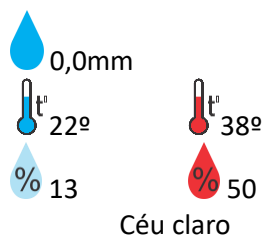
### Davinópolis



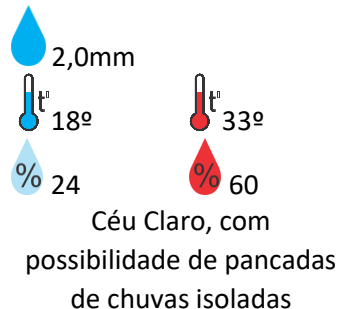
### Rubiataba



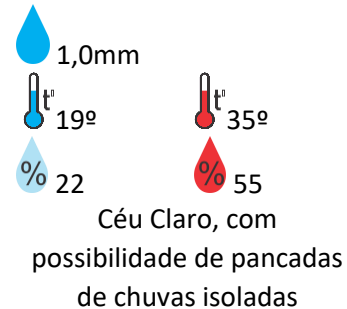
### Flores de Goiás



### Chapadão do Céu



### Caçu



**OBS:** As informações contidas nesse boletim do tempo levam em consideração dados das variáveis meteorológicas previstas por modelos meteorológicos e análise de imagens de satélite do dia 08/09/2021 às 07:00 horas