

Secretaria de Meio Ambiente e Desenvolvimento Sustentável - SEMAD

Centro de Informações Meteorológicas e Hidrológicas do Estado de Goiás - CIMEHGO

Sala de Situação de Monitoramento de Riscos e Desastres Naturais

Visite: <https://www.meioambiente.go.gov.br/cimehgo> ou <https://www.cimehgo.meioambiente.go.gov.br/>

 [@cimehgo.semad](https://www.instagram.com/cimehgo.semad)

Boletim nº: 0203

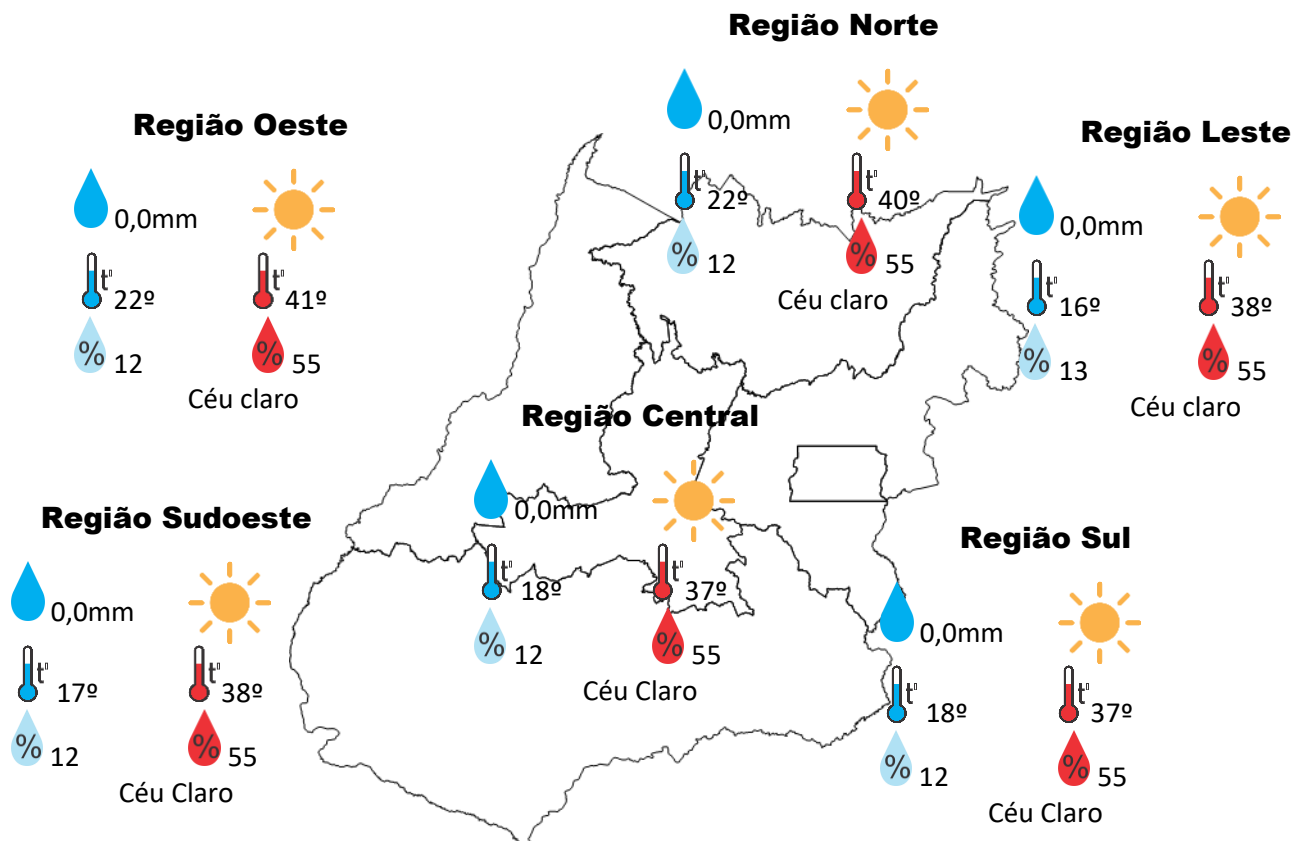
Elaborado na data: 07/09/2021

Previsão para data: 08/09/2021

Informações do Tempo para o Estado

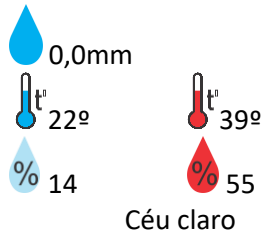
Quarta-feira a massa de ar seco e quente mantém o tempo com céu claro em todo o Estado, temperaturas máximas elevadas e umidade relativa do ar em declínio no período da tarde.

Capital: Céu claro, temperaturas elevadas podendo chegar aos 37°C e umidade relativa do ar em declínio no período da tarde, com índice na casa dos 12%.

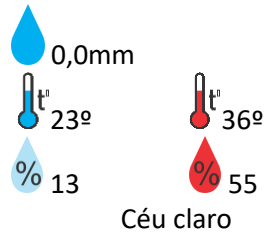


Previsão para alguns municípios:

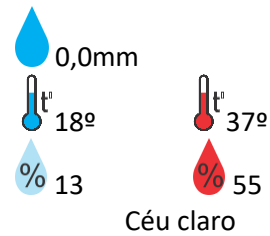
Porangatu



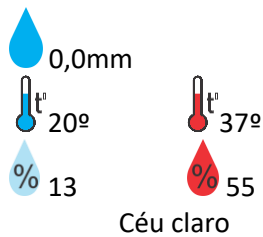
Catalão



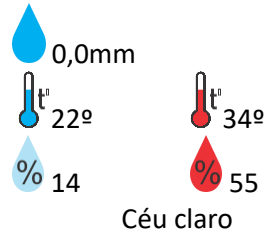
Jataí



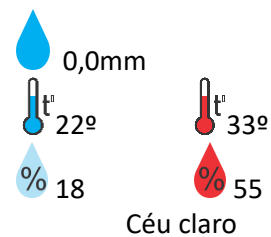
Rio Verde



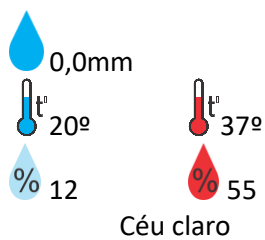
Luziânia



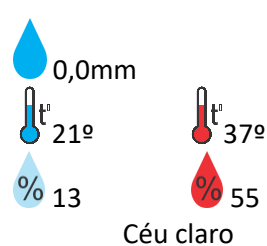
Anápolis



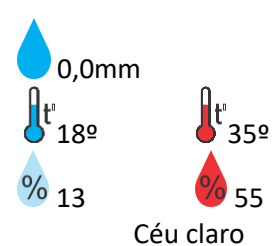
Goiânia



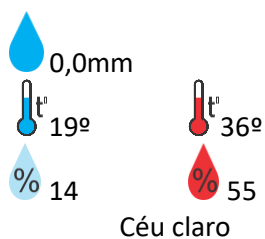
Itumbiara



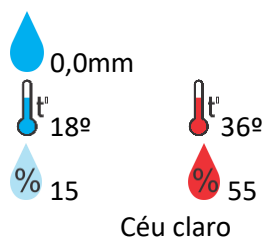
Ouvidor



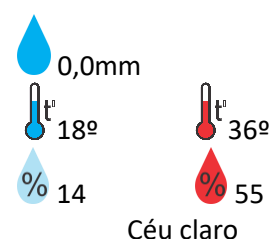
Goiandira



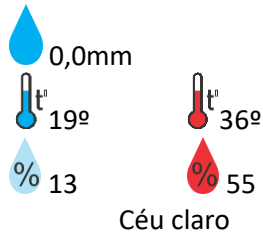
Três Ranchos



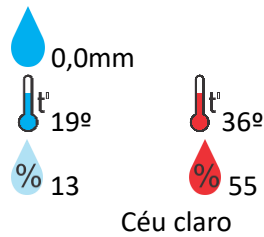
Cumari



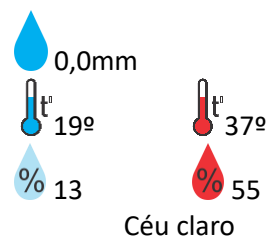
Anhanguera



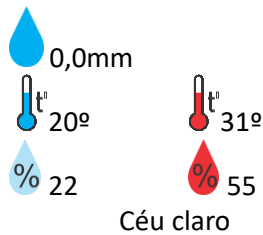
Ipameri



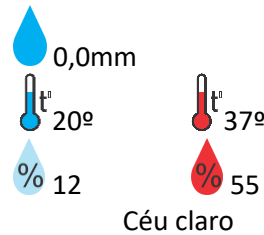
Nova Aurora



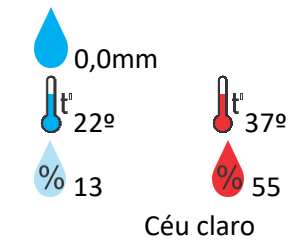
Cristalina



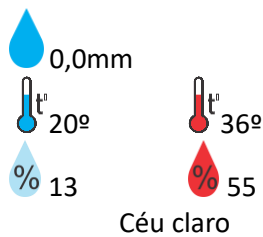
Santa Helena



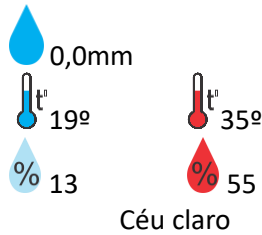
Ceres



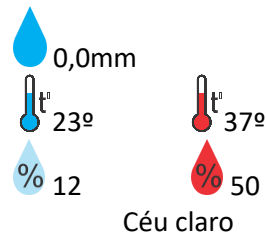
Goiatuba



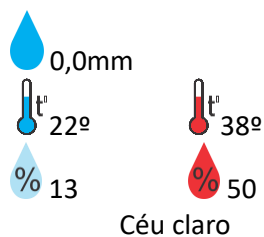
Davinópolis



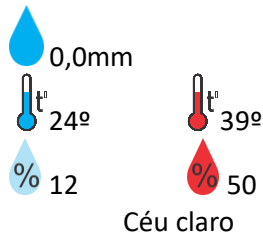
Rubiataba



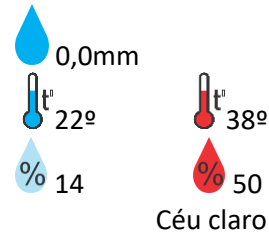
Flores de Goiás



Minaçu



Iporá



OBS: As informações contidas nesse boletim do tempo levam em consideração dados das variáveis meteorológicas previstas por modelos meteorológicos e análise de imagens de satélite do dia 07/09/2021 às 07:00 horas