

Secretaria de Meio Ambiente e Desenvolvimento Sustentável - SEMAD

Centro de Informações Meteorológicas e Hidrológicas do Estado de Goiás - CIMEHGO

Sala de Situação de Monitoramento de Riscos e Desastres Naturais

Visite: <https://www.meioambiente.go.gov.br/cimehgo> ou <https://www.cimehgo.meioambiente.go.gov.br/>

 @cimehgo.semad

Boletim nº: 0200

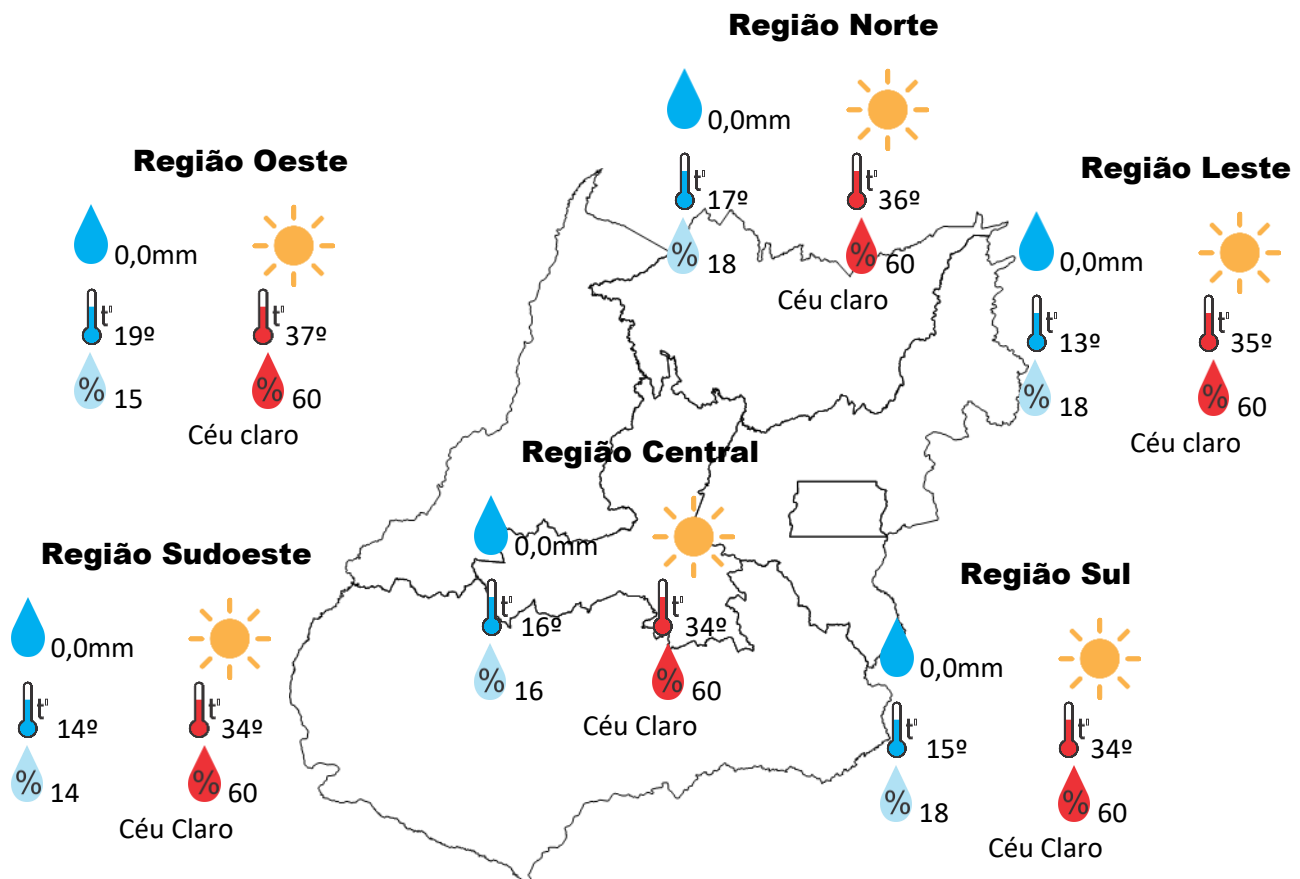
Elaborado na data: 03/09/2021

Previsão para data: 04/09/2021

Informações do Tempo para o Estado

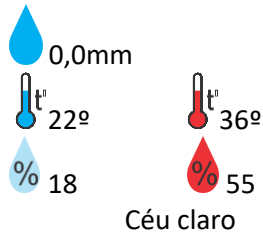
**Sábado** de céu claro em todo o Estado, temperaturas máximas elevadas e umidade relativa do ar em declínio no período da tarde.

**Capital:** Céu claro, temperaturas elevadas e umidade relativa do ar em declínio no período da tarde, com índice na casa dos 16%.

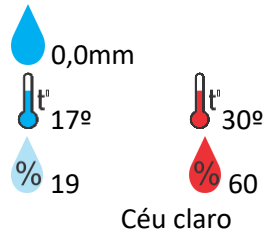


## Previsão para alguns municípios:

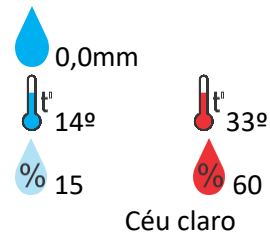
### Porangatu



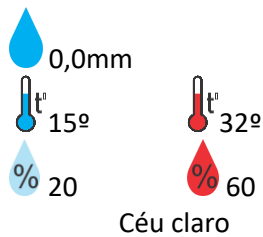
### Catalão



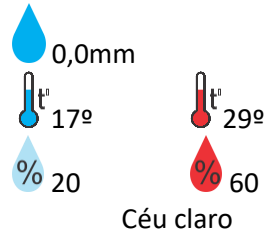
### Jataí



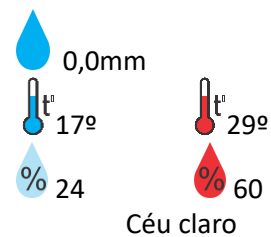
### Rio Verde



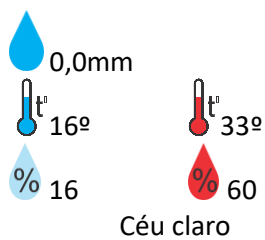
### Luziânia



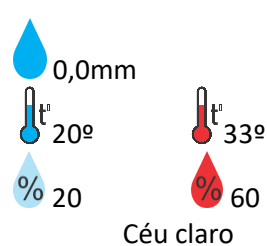
### Anápolis



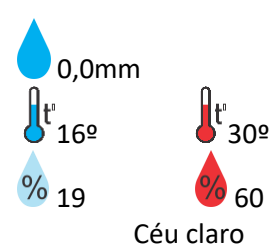
### Goiânia



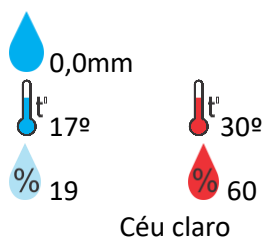
### Itumbiara



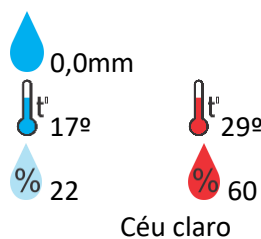
### Ouidor



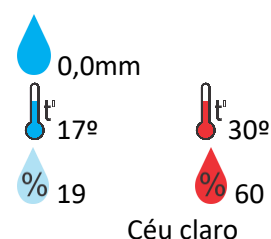
### Goiandira



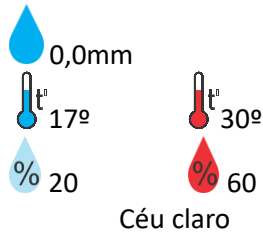
### Três Ranchos



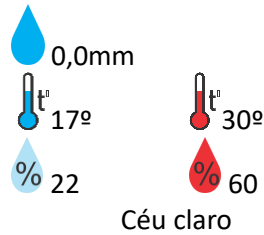
### Cumari



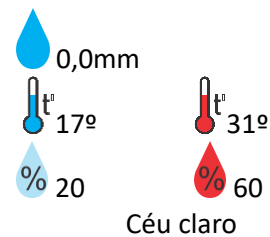
### Anhanguera



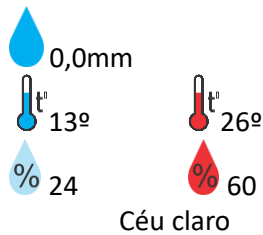
### Ipameri



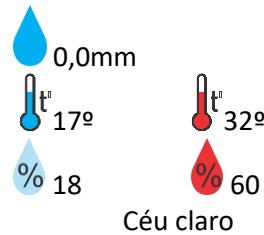
### Nova Aurora



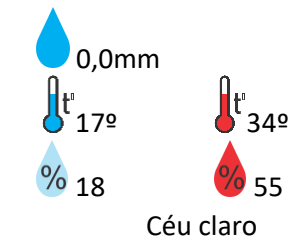
### Cristalina



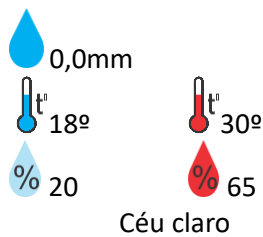
### Santa Helena



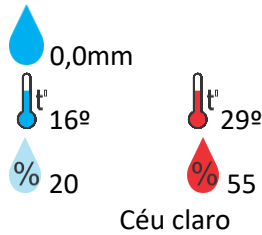
### Ceres



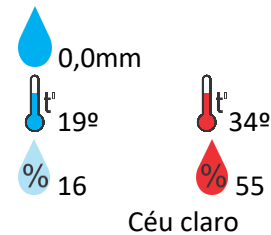
### Goiatuba



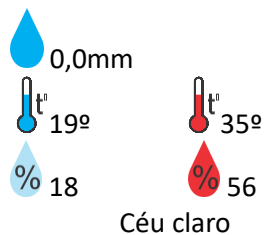
### Davinópolis



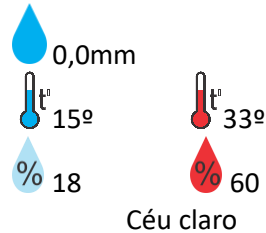
### Rubiataba



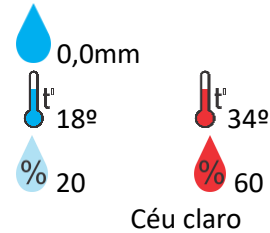
### Flores de Goiás



### Caldas Novas



### Pirenópolis



**OBS:** As informações contidas nesse boletim do tempo levam em consideração dados das variáveis meteorológicas previstas por modelos meteorológicos e análise de imagens de satélite do dia 03/09/2021 às 10:00 horas

Secretaria de Meio Ambiente e Desenvolvimento Sustentável - SEMAD

Centro de Informações Meteorológicas e Hidrológicas do Estado de Goiás - CIMEHGO

Sala de Situação de Monitoramento de Riscos e Desastres Naturais

Visite: <https://www.meioambiente.go.gov.br/cimehgo> ou <https://www.cimehgo.meioambiente.go.gov.br/>

 @cimehgo.semad

Boletim nº: 0200

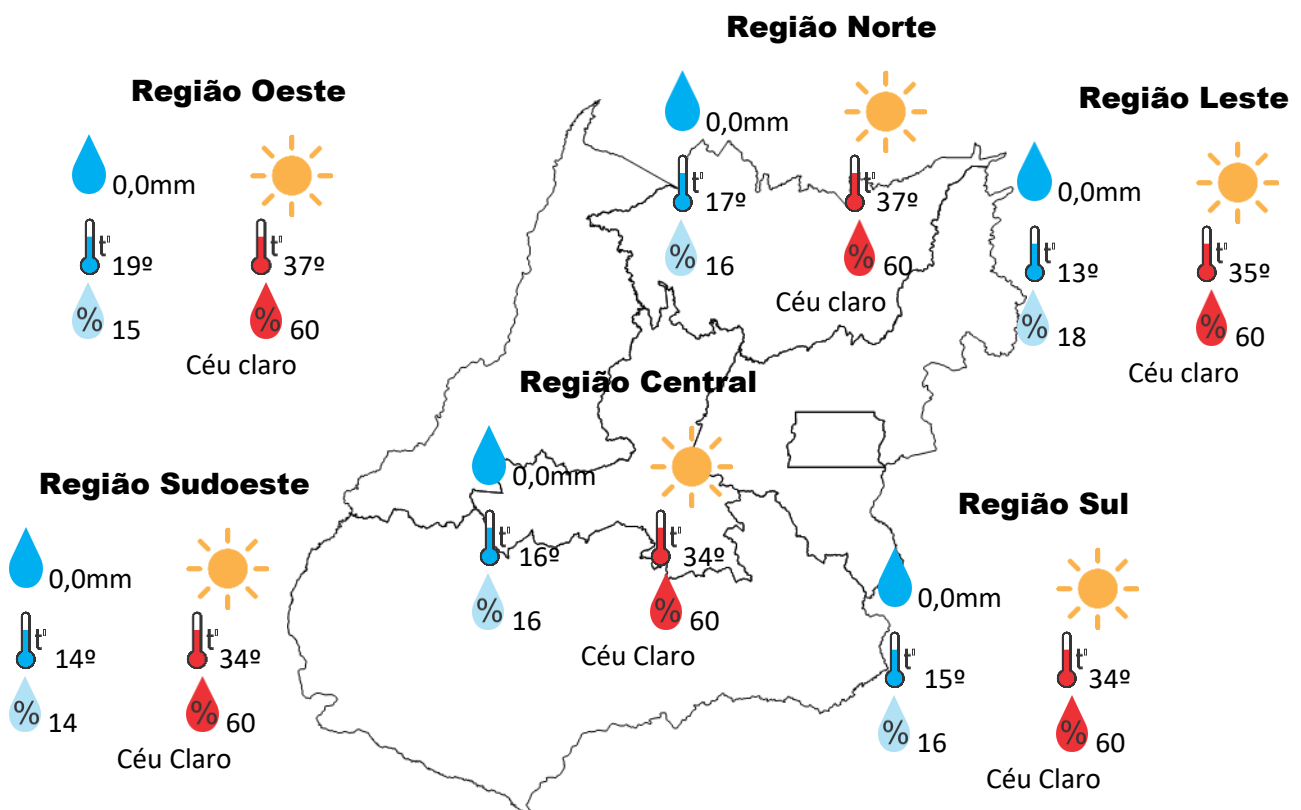
Elaborado na data: 03/09/2021

Previsão para data: 05/09/2021

Informações do Tempo para o Estado

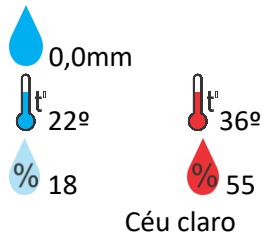
**Domingo** a massa de ar seco e quente mantém o tempo com céu claro em todo o Estado, temperaturas máximas elevadas e umidade relativa do ar em declínio no período da tarde.

**Capital:** Céu claro, temperaturas elevadas e umidade relativa do ar em declínio no período da tarde, com índice na casa dos 16%.

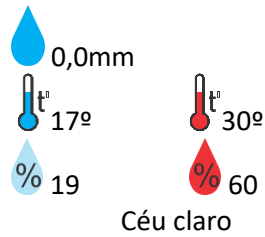


Previsão para alguns municípios:

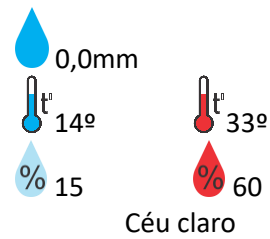
### Porangatu



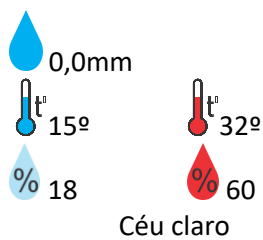
### Catalão



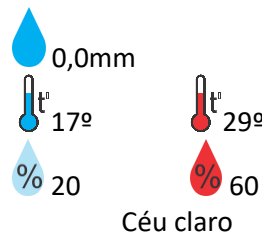
### Jataí



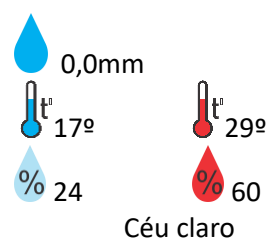
### Rio Verde



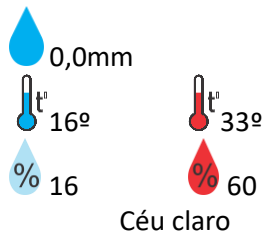
### Luziânia



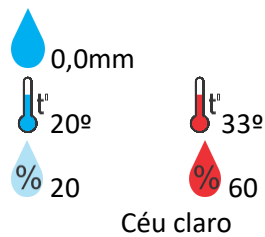
### Anápolis



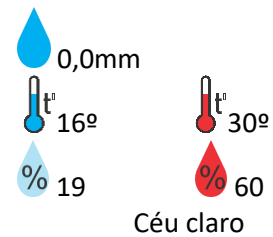
### Goiânia



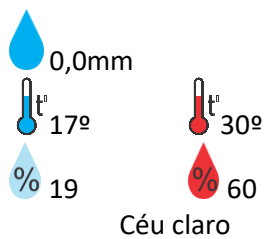
### Itumbiara



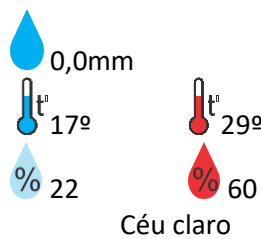
### Ouvidor



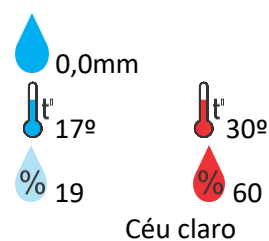
### Goiandira



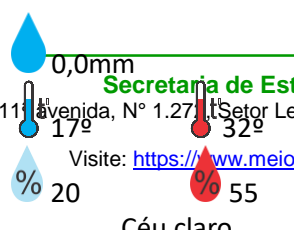
### Três Ranchos



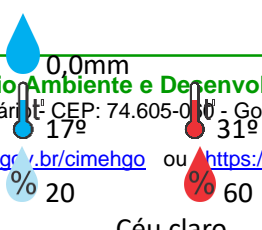
### Cumari



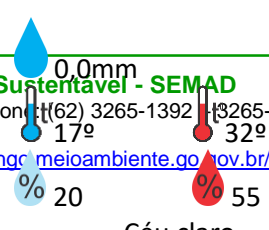
### Anhanguera



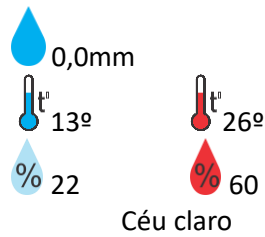
### Ipameri



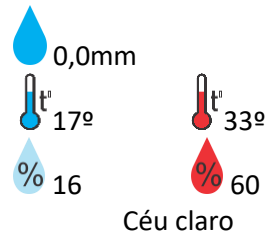
### Nova Aurora



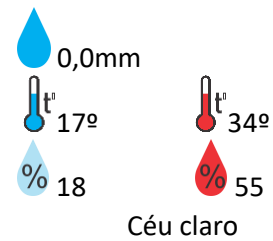
### Cristalina



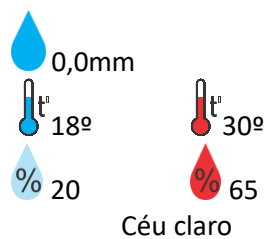
### Santa Helena



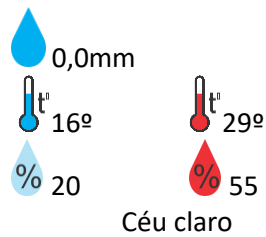
### Ceres



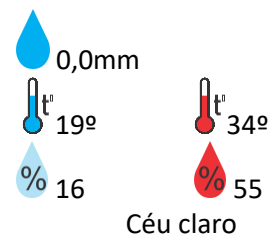
### Goiatuba



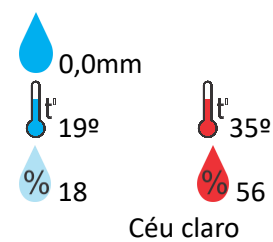
### Davinópolis



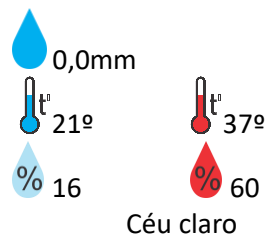
### Rubiataba



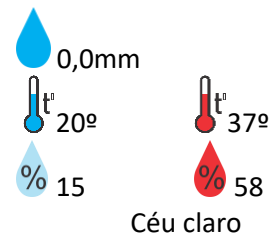
### Flores de Goiás



### Minaçu



### Aruanã



**OBS:** As informações contidas nesse boletim do tempo levam em consideração dados das variáveis meteorológicas previstas por modelos meteorológicos e análise de imagens de satélite do dia 03/09/2021 às 10:00 horas