

Secretaria de Meio Ambiente e Desenvolvimento Sustentável - SEMAD

Centro de Informações Meteorológicas e Hidrológicas do Estado de Goiás - CIMEHGO

Sala de Situação de Monitoramento de Riscos e Desastres Naturais

Visite: <https://www.meioambiente.go.gov.br/cimehgo> ou <https://www.cimehgo.meioambiente.go.gov.br/>

 @cimehgo.semad

Boletim nº: 0198

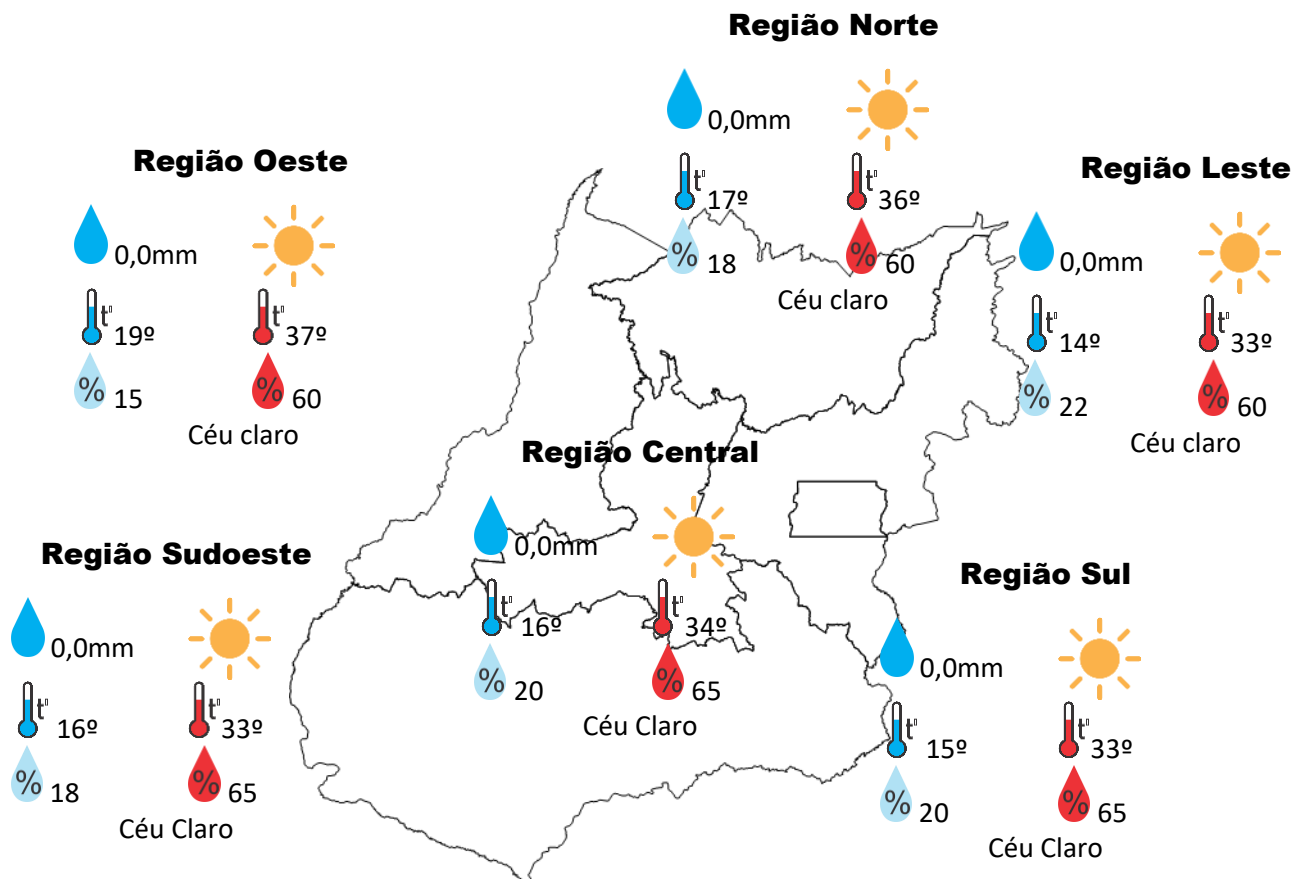
Elaborado na data: 01/09/2021

Previsão para data: 02/09/2021

Informações do Tempo para o Estado

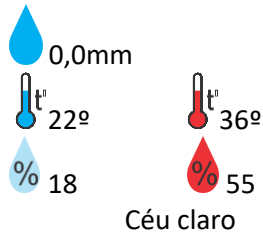
Quinta-feira de céu claro em todo o Estado, temperaturas máximas elevadas e umidade relativa do ar em declínio no período da tarde.

Capital: Céu claro, temperaturas elevadas e umidade relativa do ar em declínio no período da tarde, com índice na casa dos 22%.

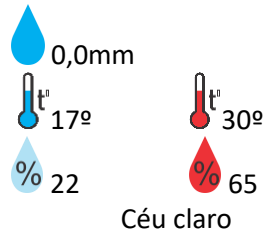


Previsão para alguns municípios:

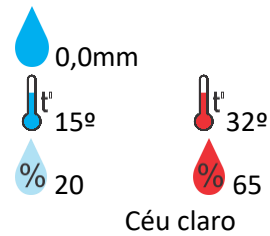
Porangatu



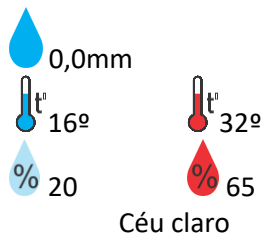
Catalão



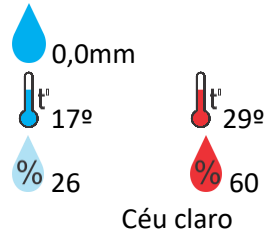
Jataí



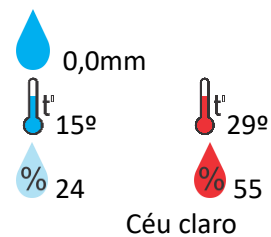
Rio Verde



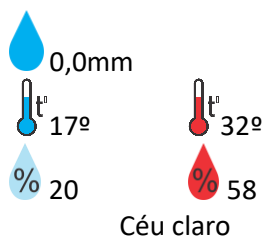
Luziânia



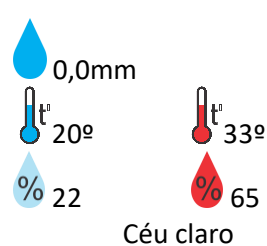
Anápolis



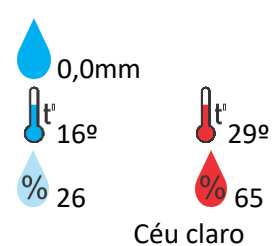
Goiânia



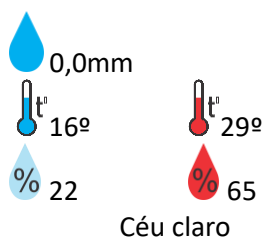
Itumbiara



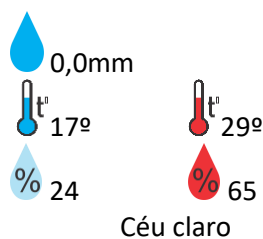
Ouidor



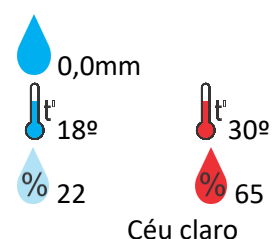
Goiandira



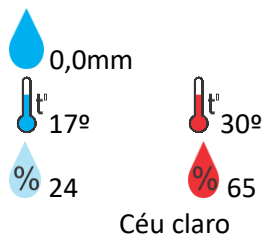
Três Ranchos



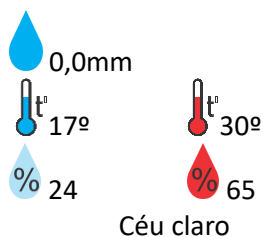
Cumari



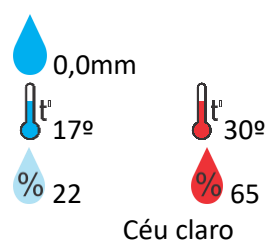
Ipameri



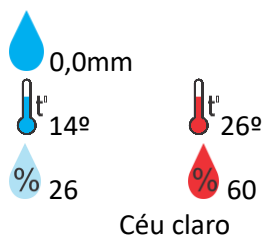
Ipameri



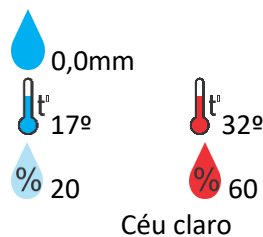
Nova Aurora



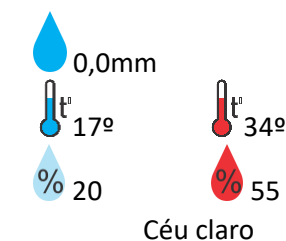
Cristalina



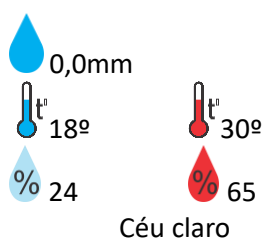
Santa Helena



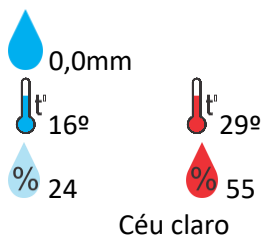
Ceres



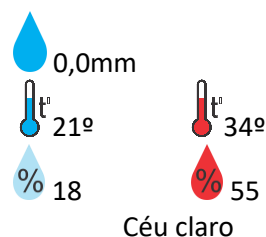
Goiatuba



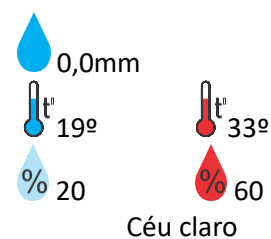
Davinópolis



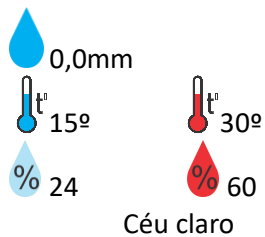
Rubiataba



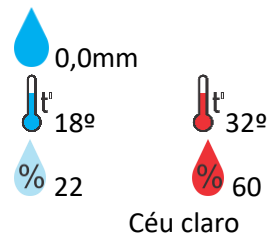
Flores de Goiás



Caldas Novas



Pirenópolis



OBS: As informações contidas nesse boletim do tempo levam em consideração dados das variáveis meteorológicas previstas por modelos meteorológicos e análise de imagens de satélite do dia 01/09/2021 às 07:00 horas