

Secretaria de Meio Ambiente e Desenvolvimento Sustentável - SEMAD

Centro de Informações Meteorológicas e Hidrológicas do Estado de Goiás - CIMEHGO

Sala de Situação de Monitoramento de Riscos e Desastres Naturais

Visite: <https://www.meioambiente.go.gov.br/cimehgo> ou <https://www.cimehgo.meioambiente.go.gov.br/>

 @cimehgo.semad

Boletim nº: 0228

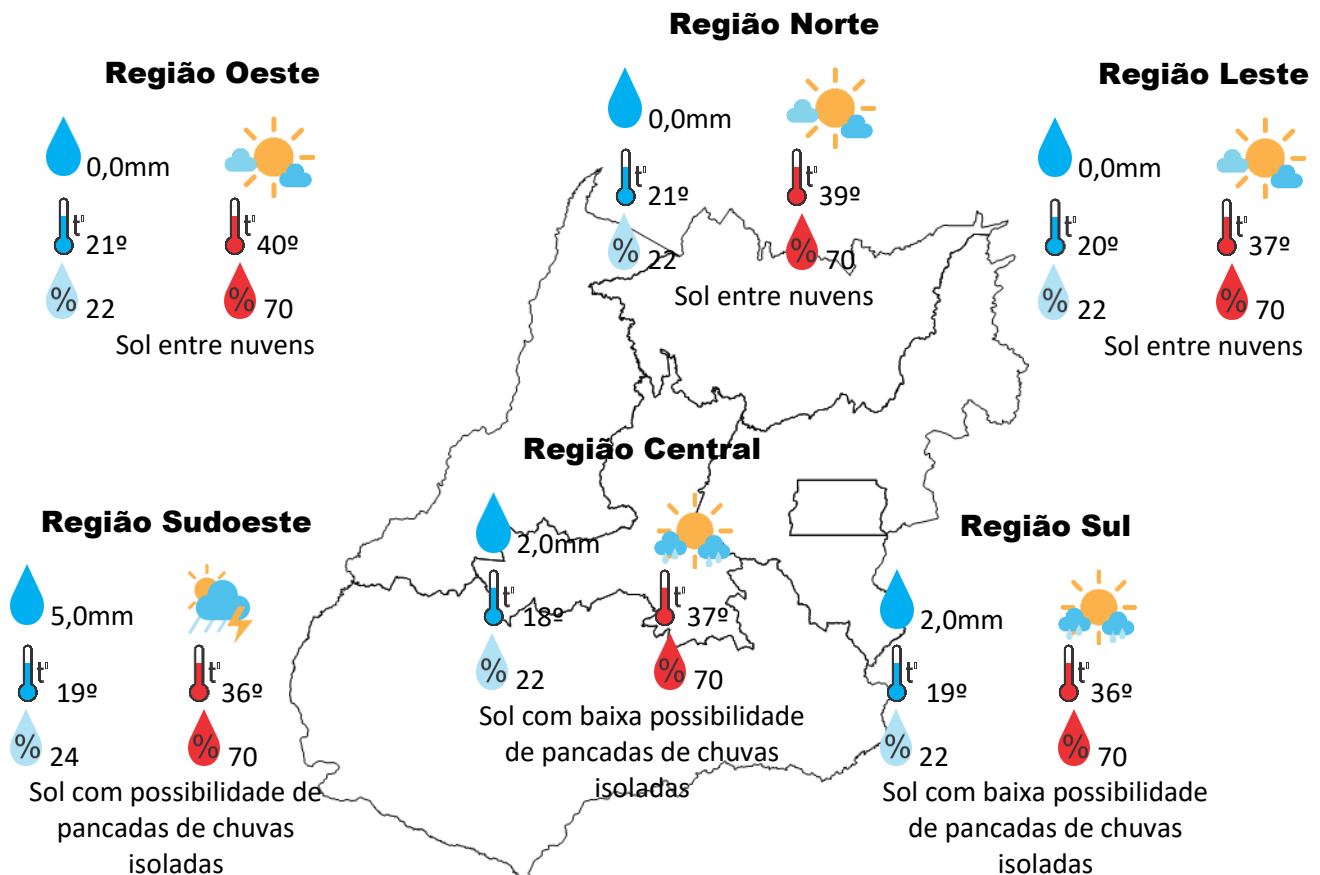
Elaborado na data: 06/10/2021

Previsão para data: 07/10/2021

Informações do Tempo para o Estado

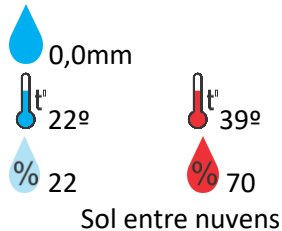
Quinta-feira com sol entre nuvens, o calor predomina em todas as regiões de Goiás com umidade relativa do ar em queda no período da tarde, possibilidade de pancadas de chuvas isoladas em algumas regiões do Estado.

Capital: sol entre nuvens, temperatura máxima podendo chegar aos 36°C e umidade relativa do ar na casa dos 22%, o nascer do sol será às 05:54hs e o pôr do sol às 18:14hs.

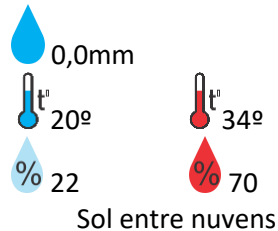


Previsão para alguns municípios:

Porangatu



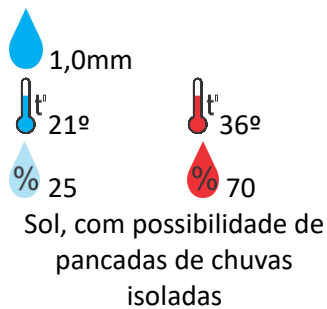
Catalão



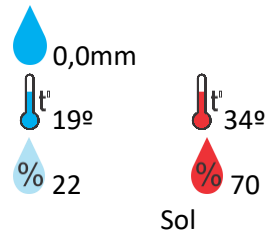
Jataí



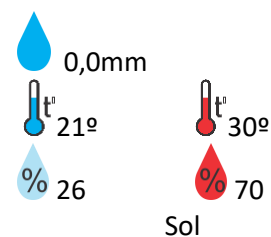
Rio Verde



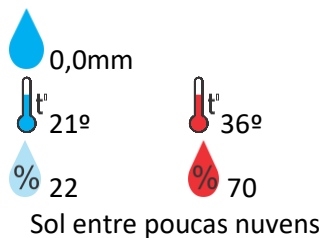
Luziânia



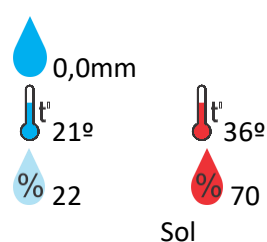
Anápolis



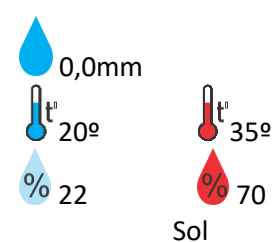
Goiânia



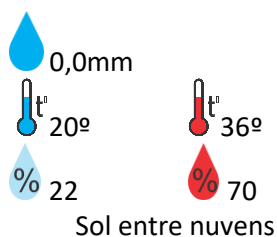
Itumbiara



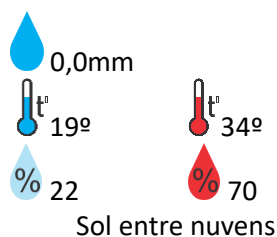
Ouvidor



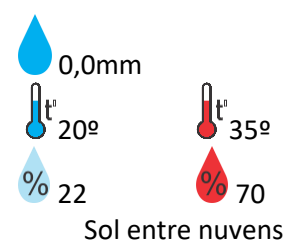
Goiandira



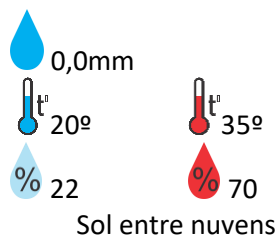
Três Ranchos



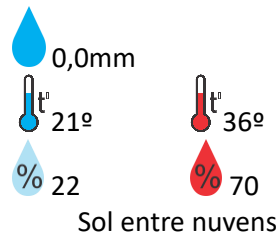
Cumari



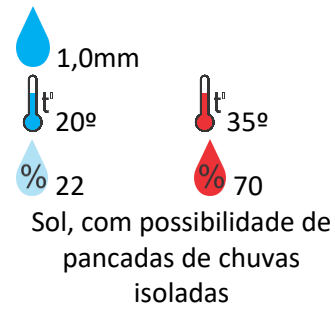
Anhanguera



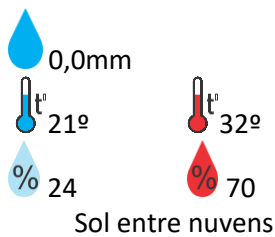
Ipameri



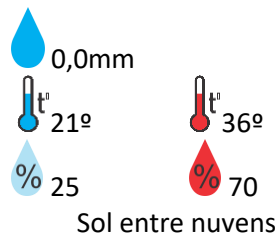
Nova Aurora



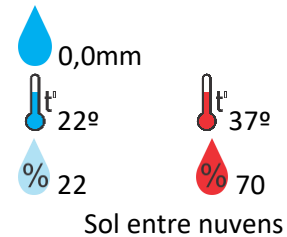
Cristalina



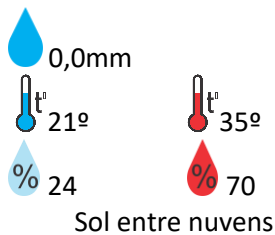
Santa Helena



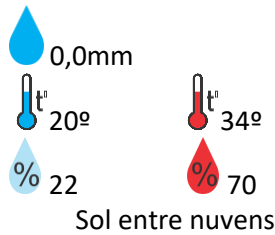
Ceres



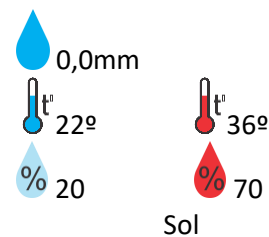
Goiatuba



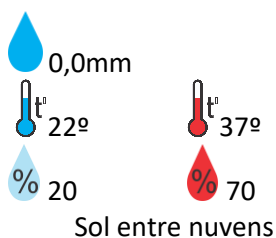
Davinópolis



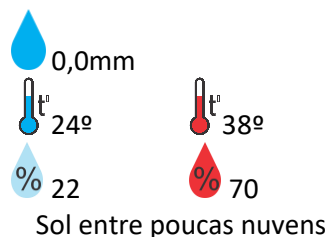
Rubiataba



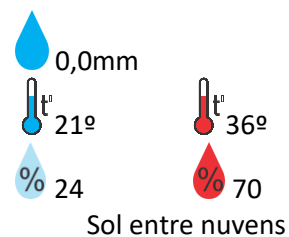
Flores de Goiás



Uruaçu



Silvânia



OBS: As informações contidas nesse boletim do tempo levam em consideração dados das variáveis meteorológicas previstas por modelos meteorológicos e análise de imagens de satélite do dia 06/10/2021 às 07:00 horas