

Secretaria de Meio Ambiente e Desenvolvimento Sustentável - SEMAD

Centro de Informações Meteorológicas e Hidrológicas do Estado de Goiás - CIMEHGO

Sala de Situação de Monitoramento de Riscos e Desastres Naturais

Visite: <https://www.meioambiente.go.gov.br/cimehgo> ou <https://www.cimehgo.meioambiente.go.gov.br/>

 [@cimehgo.semad](https://www.instagram.com/cimehgo.semad)

Boletim nº: 0224

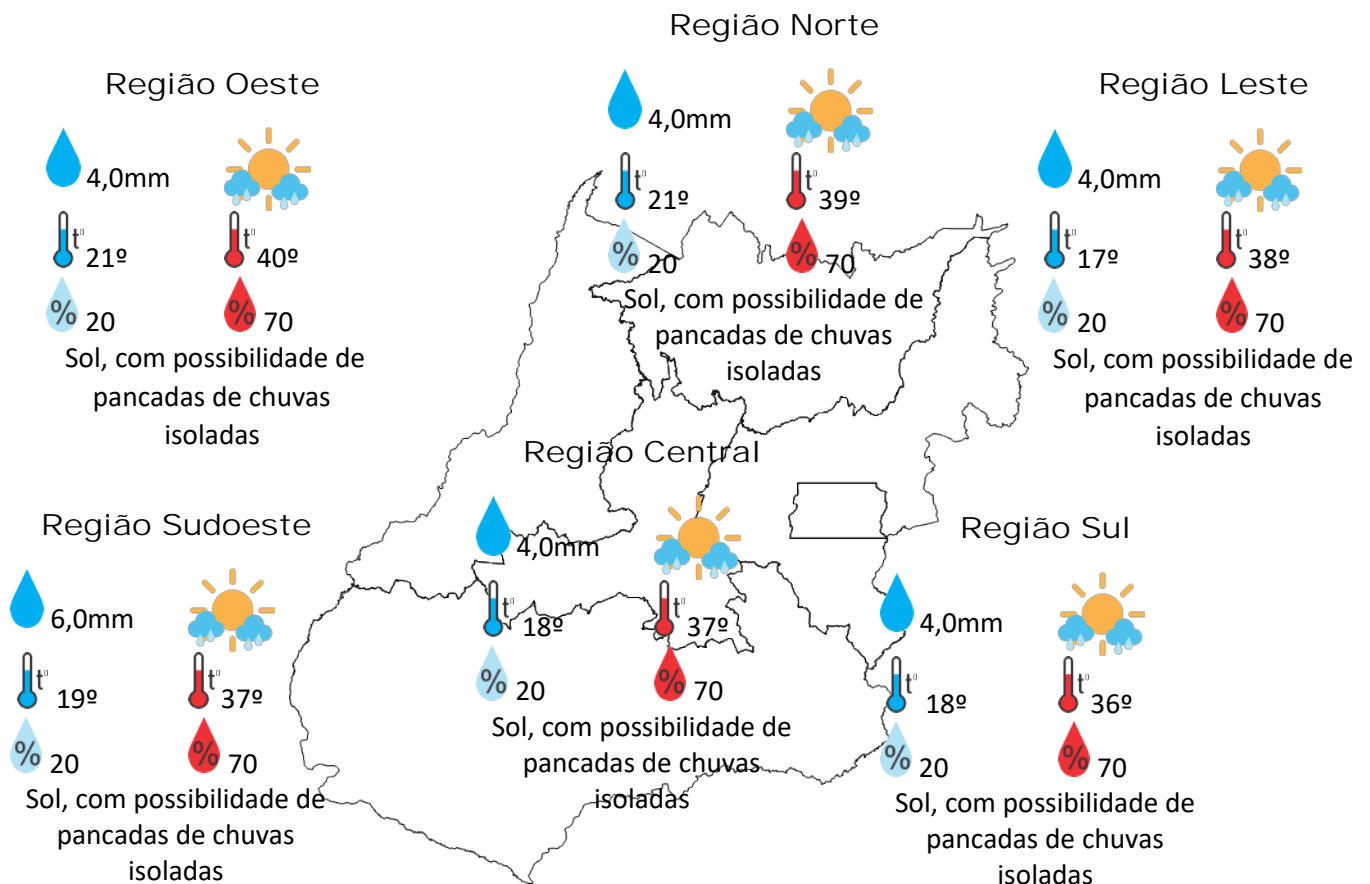
Elaborado na data: 01/10/2021

Previsão para data: 02/10/2021

Informações do Tempo para o Estado

**Sábado** de sol com pequena variação de nebulosidade, com possibilidade de formação de áreas de instabilidade provenientes da combinação calor e umidade, com isso propiciando pancadas de chuvas isoladas em algumas regiões.

**Capital:** sol com pequena variação de nebulosidade, temperatura máxima podendo chegar aos 36°C e umidade relativa do ar na casa dos 20%, com possibilidade de pancadas de chuvas isoladas, o nascer do sol será às 05:58hs e o pôr do sol às 18:14hs.

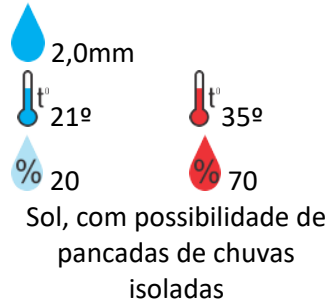


## Previsão para alguns municípios:

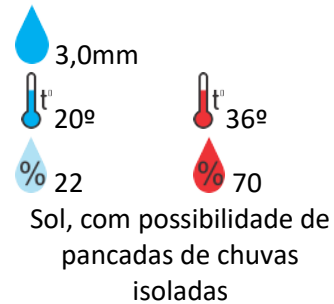
### Porangatu



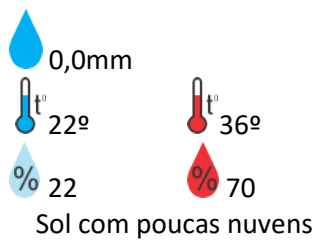
### Catalão



### Jataí



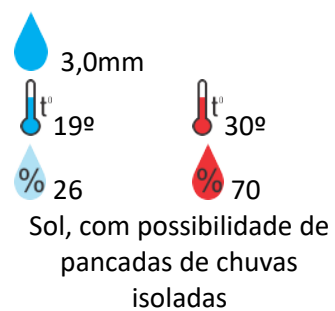
### Rio Verde



### Luziânia



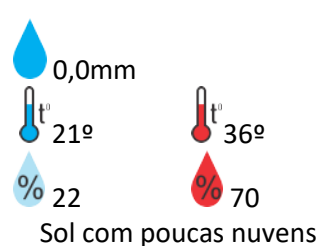
### Anápolis



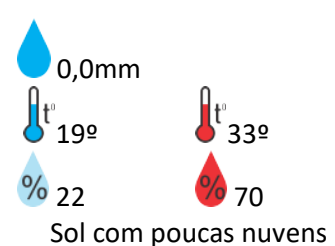
### Goiânia



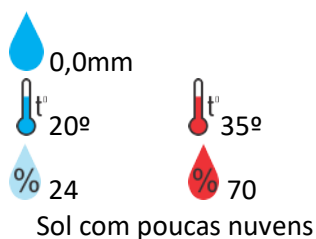
### Itumbiara



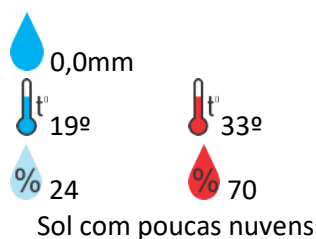
### Ouvidor



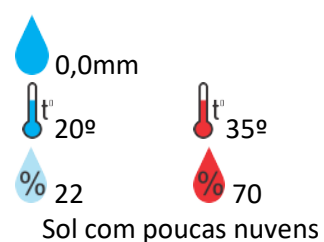
### Goiandira



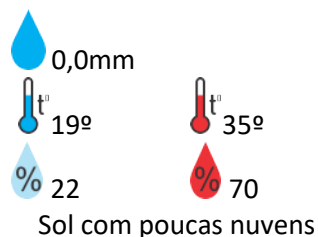
### Três Ranchos



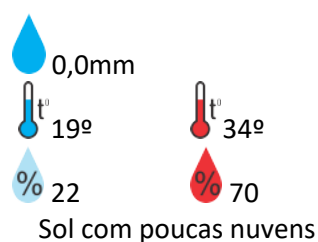
### Cumari



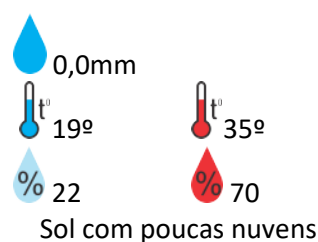
### Anhanguera



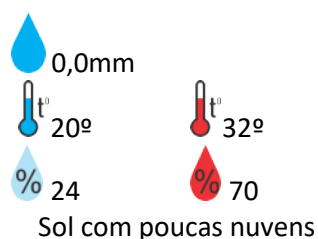
### Ipameri



### Nova Aurora



### Cristalina



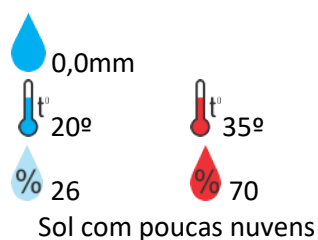
### Santa Helena



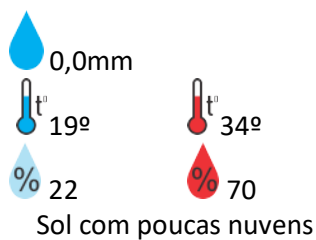
### Ceres



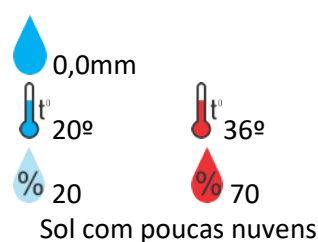
### Goiatuba



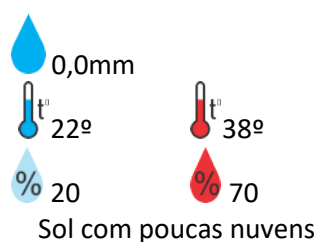
### Davinópolis



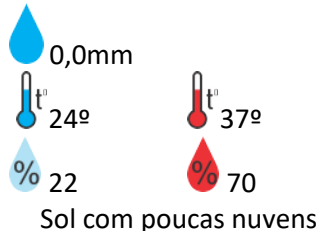
### Rubiataba



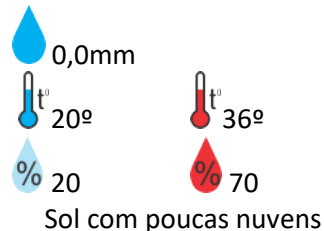
### Flores de Goiás



### Aruanã



### Lagoa Santa



**OBS:** As informações contidas nesse boletim do tempo levam em consideração dados das variáveis meteorológicas previstas por modelos meteorológicos e análise de imagens de satélite do dia 01/10/2021 às 07:00 horas

## Secretaria de Meio Ambiente e Desenvolvimento Sustentável - SEMAD

### Centro de Informações Meteorológicas e Hidrológicas do Estado de Goiás - CIMEHGO

#### Sala de Situação de Monitoramento de Riscos e Desastres Naturais

Visite: <https://www.meioambiente.go.gov.br/cimehgo> ou <https://www.cimehgo.meioambiente.go.gov.br/>

 [@cimehgo.semad](https://www.instagram.com/cimehgo.semad)

Boletim nº: 0224

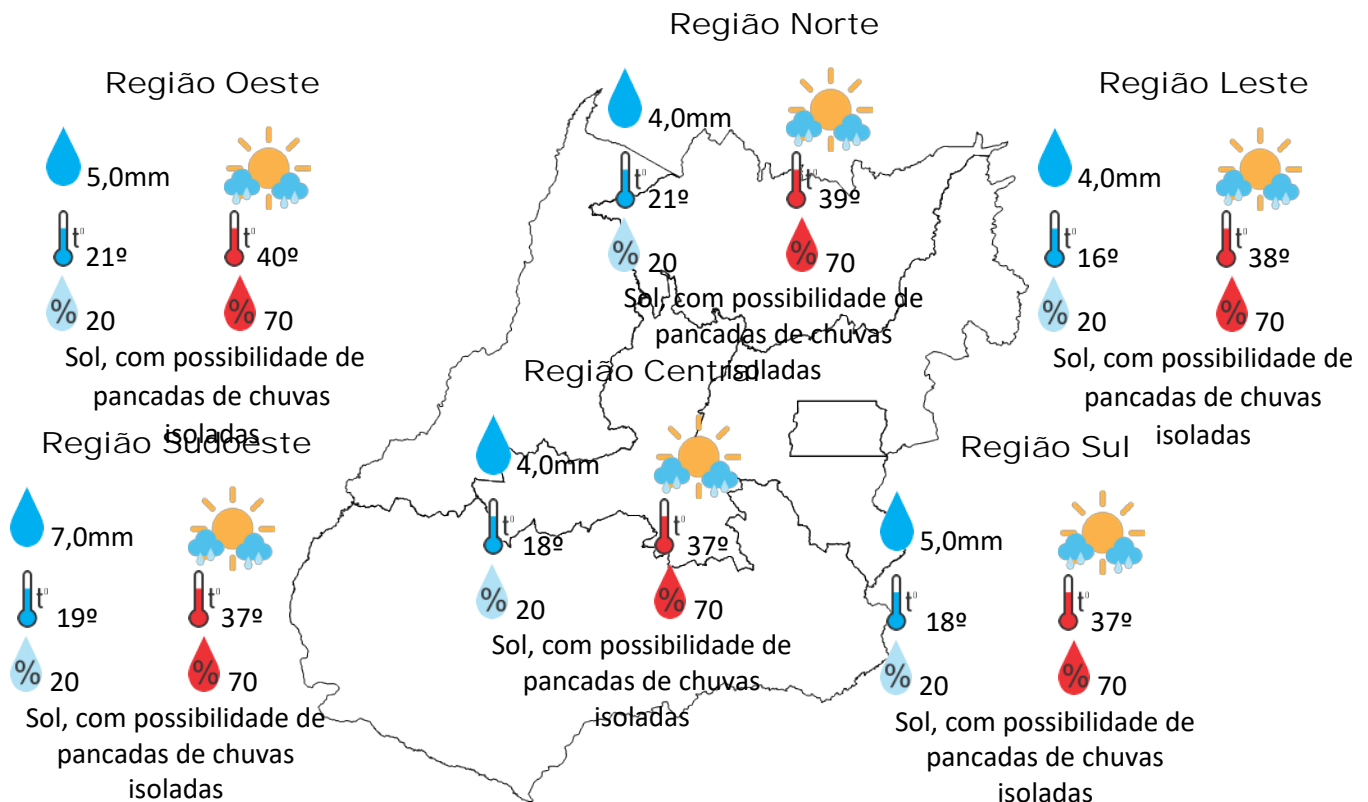
Elaborado na data: 01/10/2021

Previsão para data: 03/10/2021

### Informações do Tempo para o Estado

**Domingo** de sol com poucas nuvens, possibilidade de formação de áreas de instabilidade provenientes da combinação calor e umidade, com isso propiciando pancadas de chuvas isoladas em algumas regiões.

**Capital:** sol com poucas nuvens, temperatura máxima podendo chegar aos 37°C e umidade relativa do ar na casa dos 20%, com possibilidade de pancadas de chuvas isoladas, o nascer do sol será às 05:57hs e o pôr do sol às 18:14hs.



## Previsão para alguns municípios:

### Porangatu



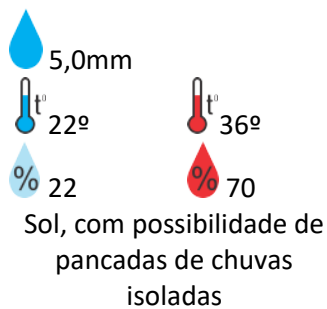
### Catalão



### Jataí



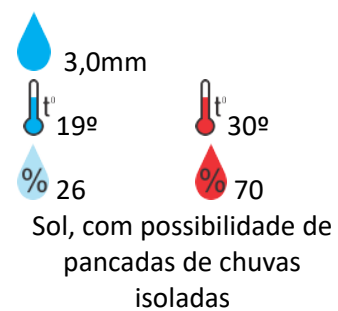
### Rio Verde



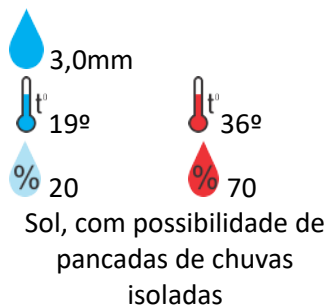
### Luziânia



### Anápolis



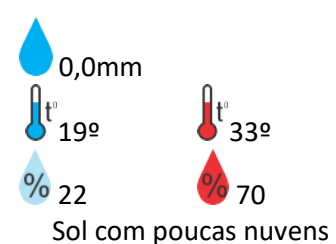
### Goiânia



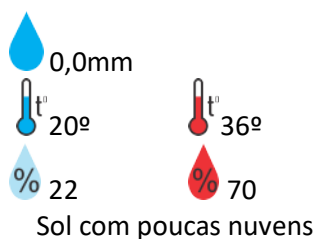
### Itumbiara



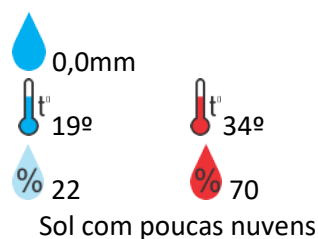
### Ouvidor



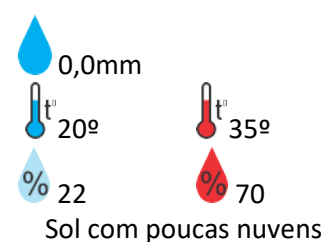
### Goiandira



### Três Ranchos



### Cumari



### Anhanguera



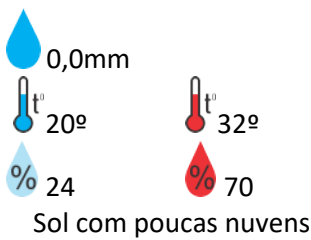
### Ipameri



### Nova Aurora



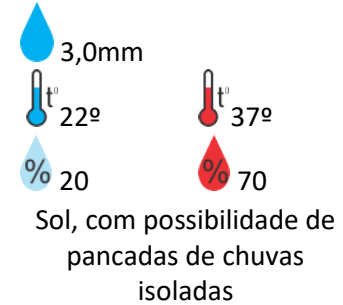
### Cristalina



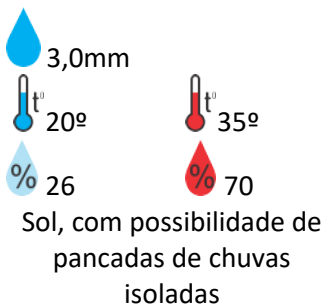
### Santa Helena



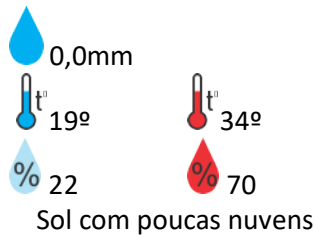
### Ceres



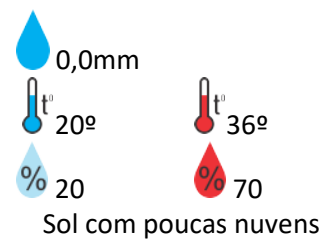
### Goiatuba



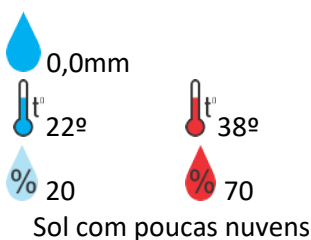
### Davinópolis



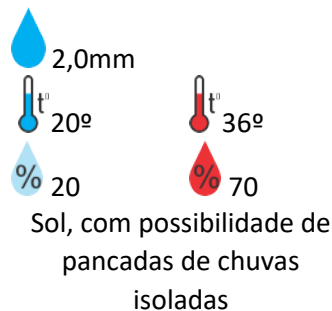
### Rubiataba



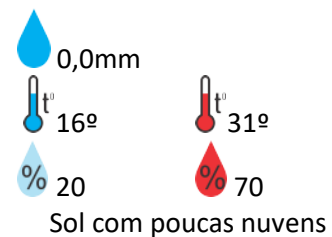
### Flores de Goiás



### Pires do Rio



### Alto Paraíso



**OBS:** As informações contidas nesse boletim do tempo levam em consideração dados das variáveis meteorológicas previstas por modelos meteorológicos e análise de imagens de satélite do dia 01/10/2021 às 07:00 horas