

Secretaria de Meio Ambiente e Desenvolvimento Sustentável - SEMAD
Centro de Informações Meteorológicas e Hidrológicas do Estado de Goiás - CIMEHGO
Sala de Situação de Monitoramento de Riscos e Desastres Naturais

Boletim nº: 0115

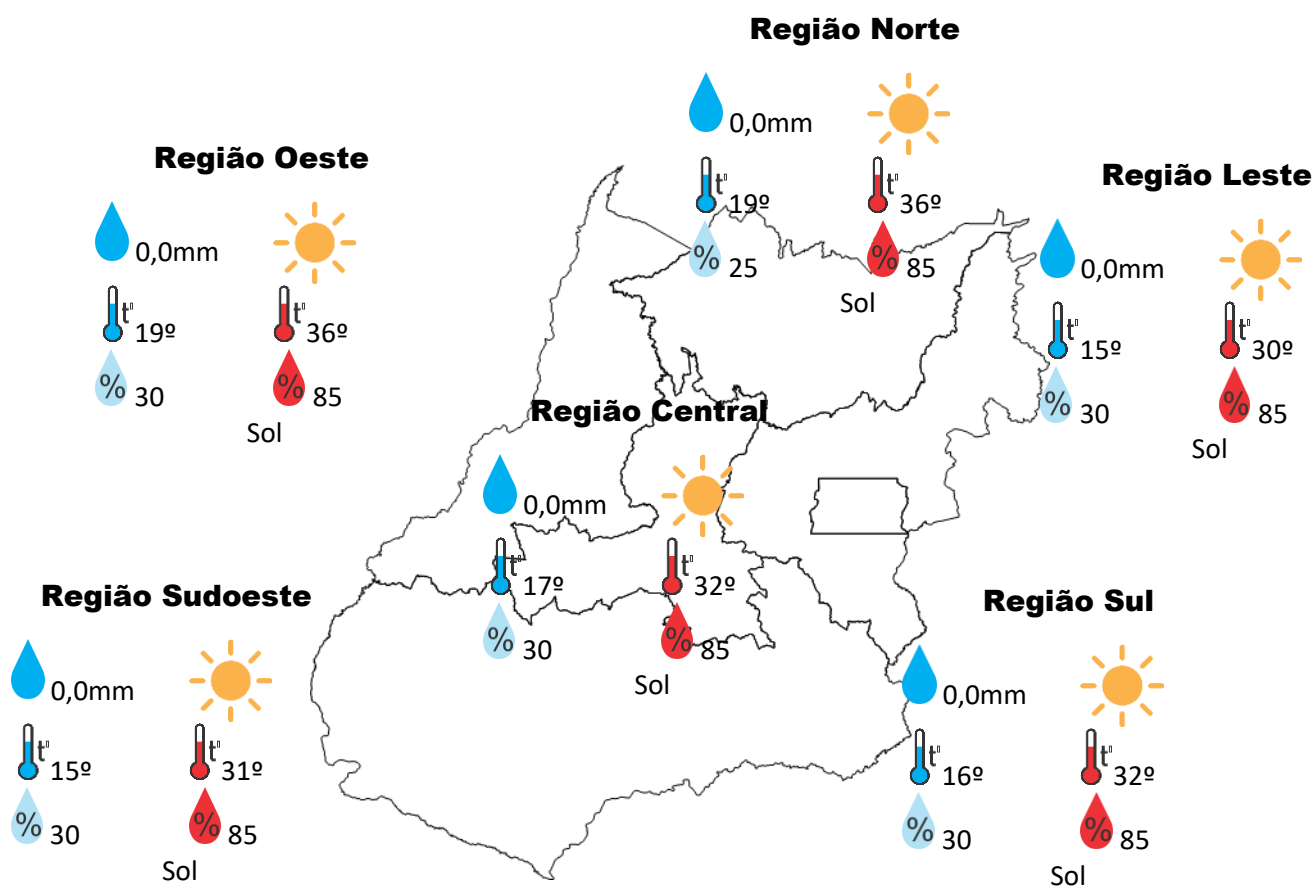
Elaborado na data: 27/05/2021

Previsão para data: 28/05/2021

Informações do Tempo para o Estado

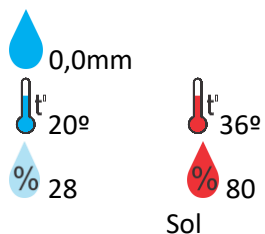
Quinta-feira de tempo estável com sol e temperaturas máximas em elevação, umidade relativa do ar em declínio no período da tarde.

Prognóstico para final de semana: O avanço de uma frente fria vinda do sul do país que vai se deslocar para região sudeste do Brasil, poderá provocar áreas de instabilidade nas partes extremas da região sul e sudoeste do Estado, não são esperados grandes volumes de chuva. O sol predomina com temperaturas máximas em elevação e umidade relativa do ar em declínio no período da tarde.

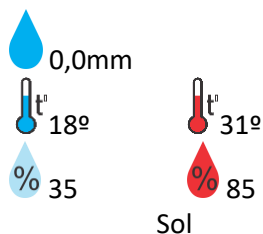


Previsão para alguns municípios:

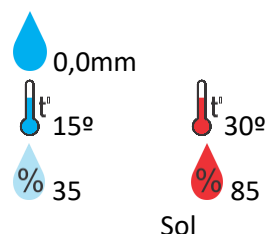
Porangatu



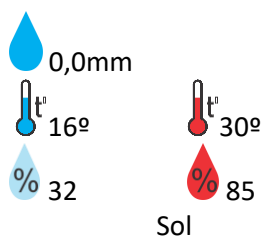
Catalão



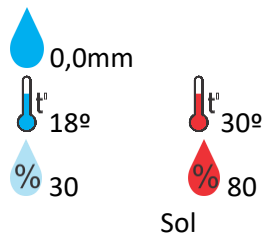
Jataí



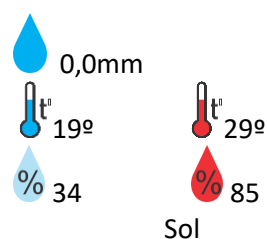
Rio Verde



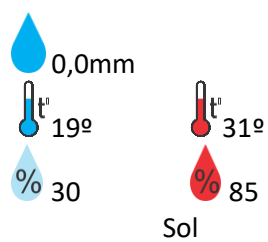
Luziânia



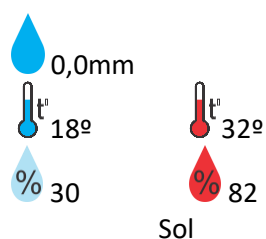
Anápolis



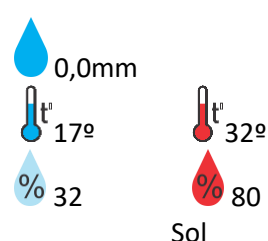
Goiânia



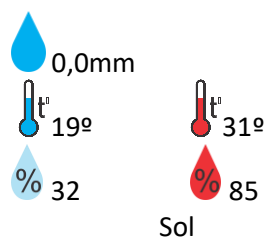
Itumbiara



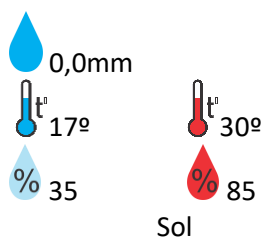
Ouvidor



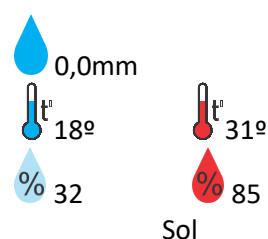
Goiandira



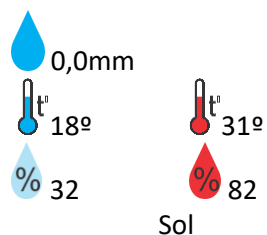
Três Ranchos



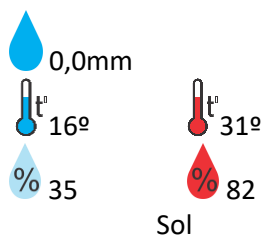
Cumari



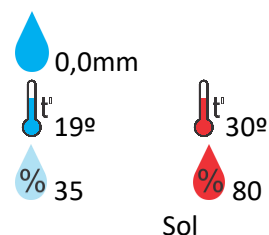
Anhanguera



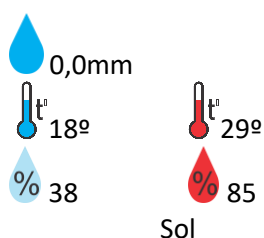
Ipameri



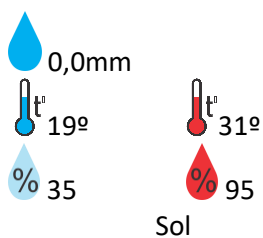
Nova Aurora



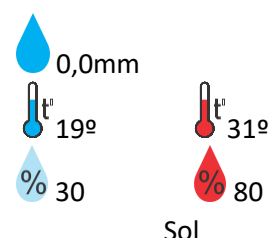
Cristalina



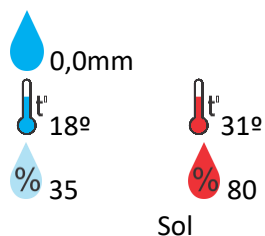
Santa Helena



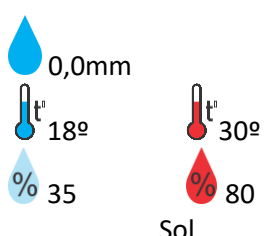
Ceres



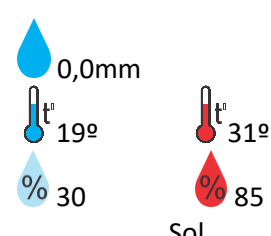
Goiatuba



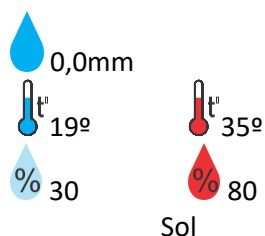
Davinópolis



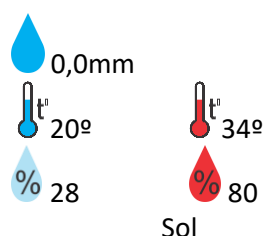
Acreúna



Britânia



Minaçu



OBS: As informações contidas nesse boletim do tempo levam em consideração dados das variáveis meteorológicas previstas por modelos meteorológicos e análise de imagens de satélite do dia 27/05/2021 às 07:00 horas