

Secretaria de Meio Ambiente e Desenvolvimento Sustentável - SEMAD  
Centro de Informações Meteorológicas e Hidrológicas do Estado de Goiás - CIMEHGO  
Sala de Situação de Monitoramento de Riscos e Desastres Naturais

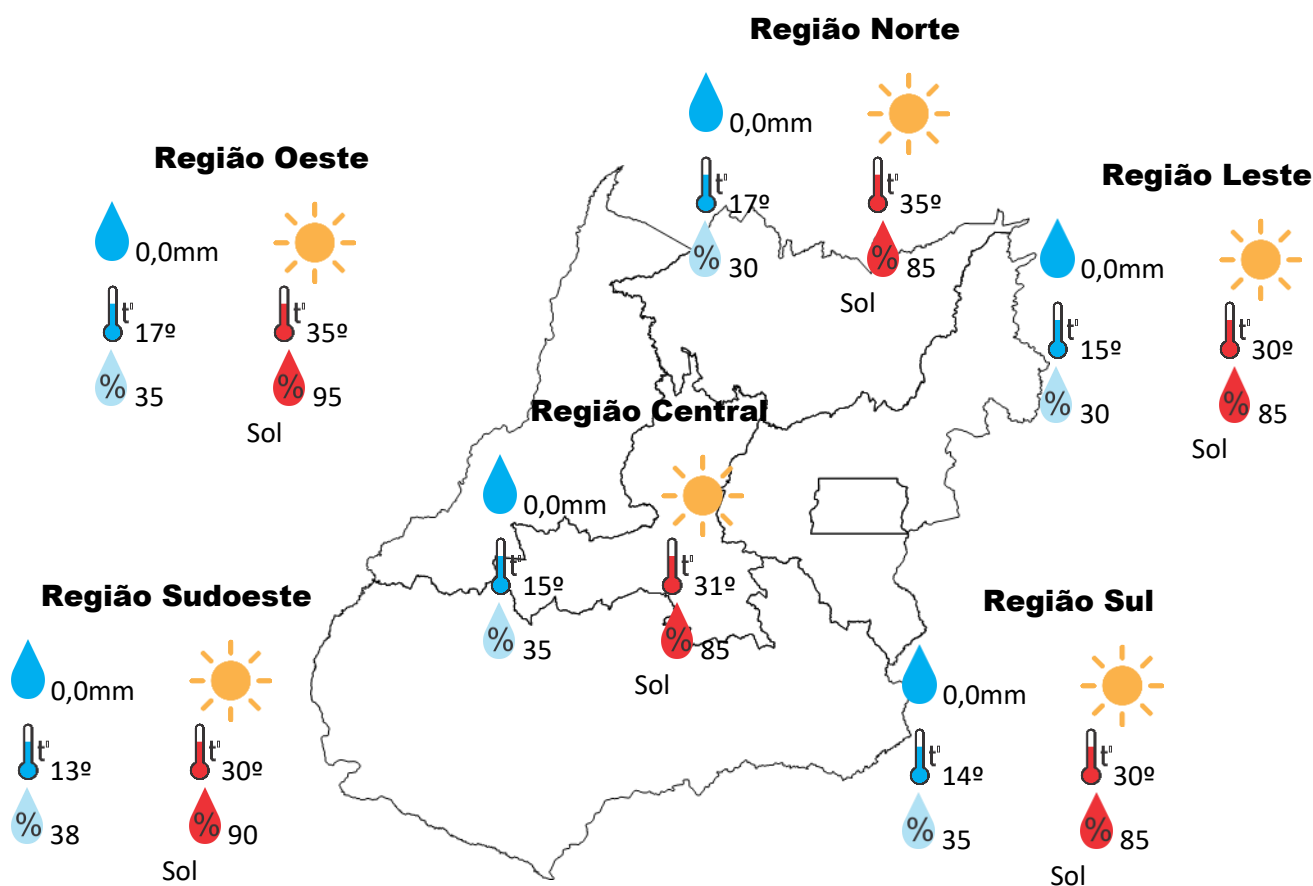
Boletim nº: 0113

Elaborado na data: 25/05/2021

Previsão para data: 26/05/2021

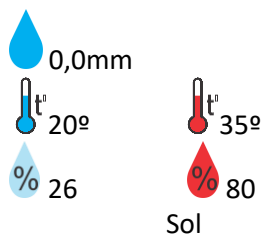
Informações do Tempo para o Estado

Quarta-feira com variação de nebulosidade, sol e temperaturas mínimas amenas pela manhã e máximas em elevação ao longo do dia.

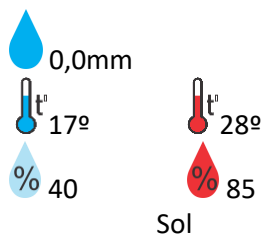


## Previsão para alguns municípios:

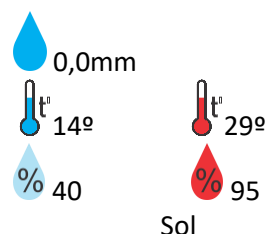
### Porangatu



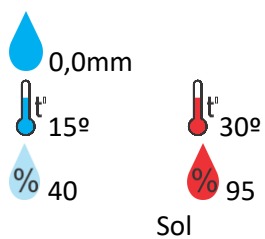
### Catalão



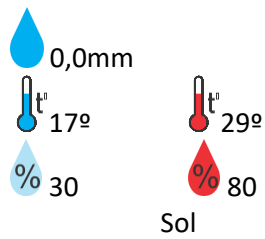
### Jataí



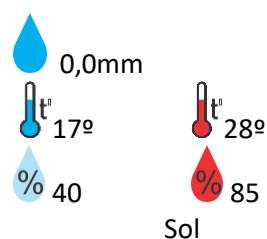
### Rio Verde



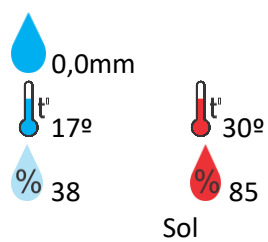
### Luziânia



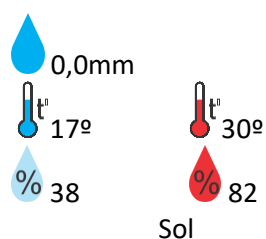
### Anápolis



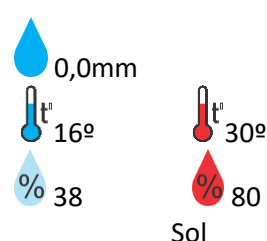
### Goiânia



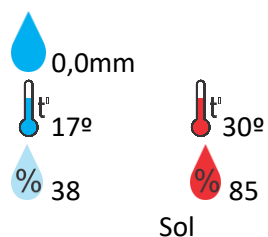
### Itumbiara



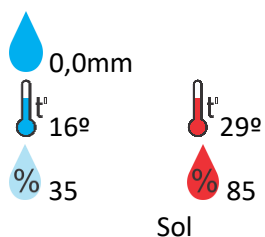
### Ouvidor



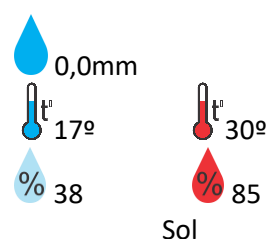
### Goiandira



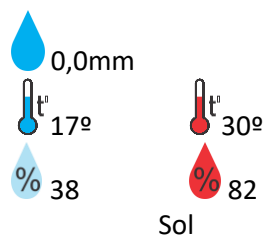
### Três Ranchos



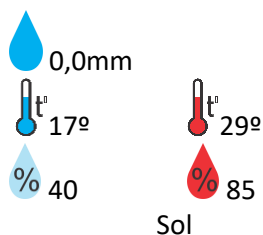
### Cumari



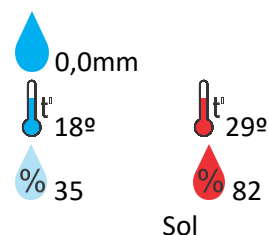
### Anhanguera



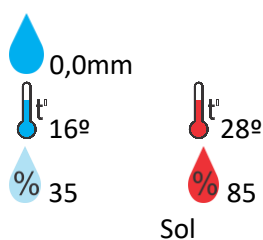
### Ipameri



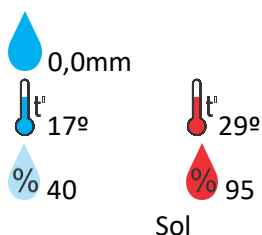
### Nova Aurora



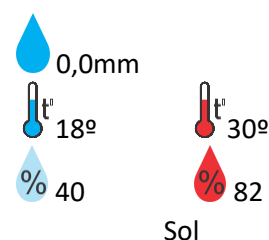
### Cristalina



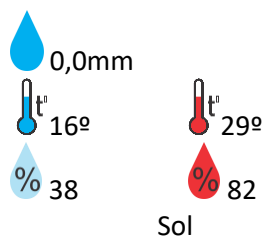
### Santa Helena



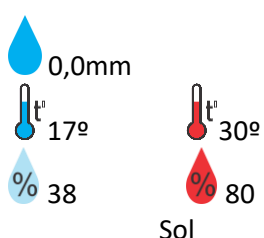
### Ceres



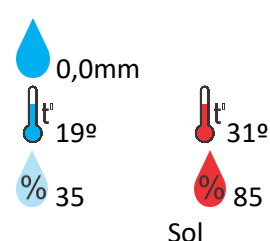
### Goiatuba



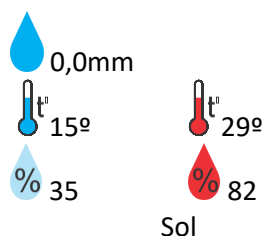
### Davinópolis



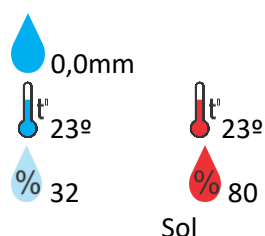
### Rubiataba



### Joviânia



### Campinorte



**OBS:** As informações contidas nesse boletim do tempo levam em consideração dados das variáveis meteorológicas previstas por modelos meteorológicos e análise de imagens de satélite do dia 24/05/2021 às 07:00 horas