

Secretaria de Meio Ambiente e Desenvolvimento Sustentável - SEMAD  
Centro de Informações Meteorológicas e Hidrológicas do Estado de Goiás - CIMEHGO  
Sala de Situação de Monitoramento de Riscos e Desastres Naturais

Boletim nº: 0111

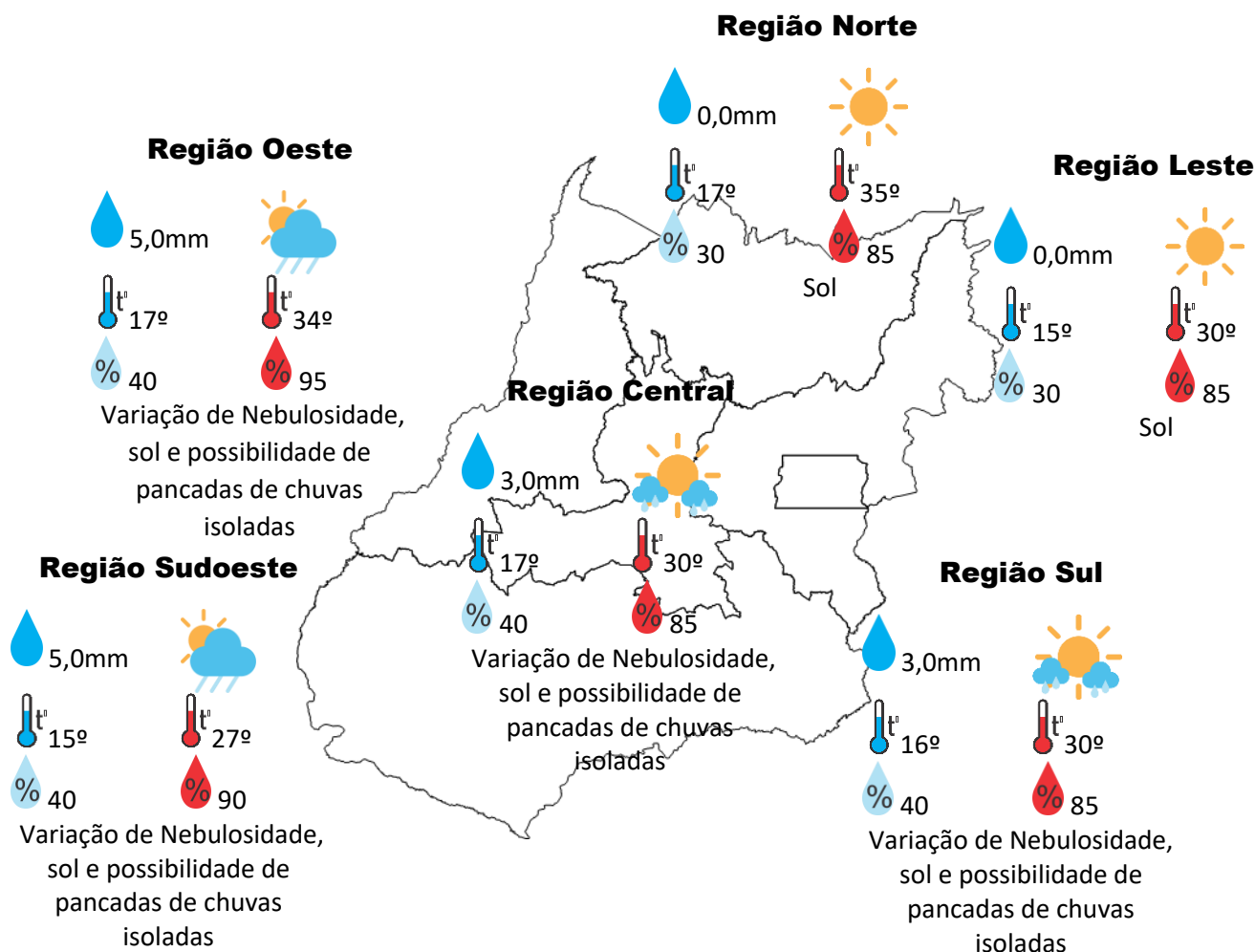
Elaborado na data: 23/05/2021

Previsão para data: 24/05/2021

### Informações do Tempo para o Estado

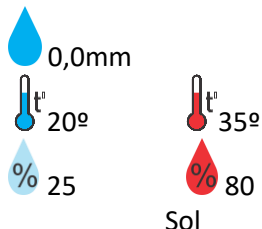
Segunda-feira com variação de nebulosidade, sol e pequena possibilidade de pancadas de chuvas isoladas em algumas regiões do Estado, temperaturas mínimas amenas pela manhã, máximas em elevação ao longo do dia.

**Prognóstico para semana:** na segunda teremos as condições do tempo com variação de nebulosidade, sol e pequena possibilidade de pancadas de chuvas isoladas, a partir de terça-feira o tempo fica estável e o sol predomina, por volta da quinta-feira poderemos ter a possibilidade de áreas de instabilidade nas regiões sudoeste e sul devido influência do avanço de outra frente fria vinda do sul do Brasil.

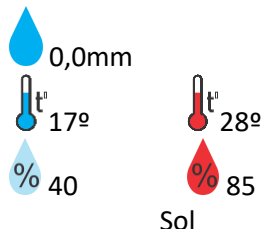


## Previsão para alguns municípios:

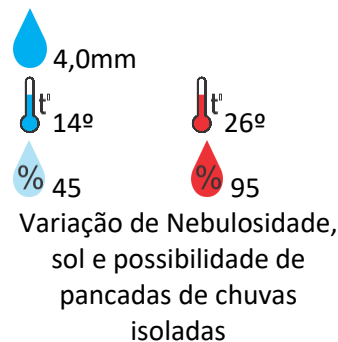
### Porangatu



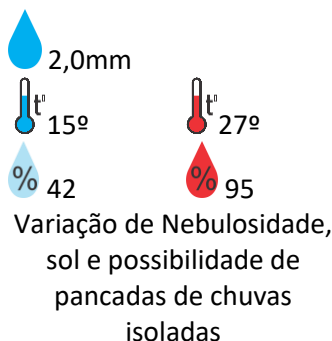
### Catalão



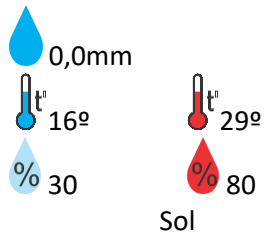
### Jataí



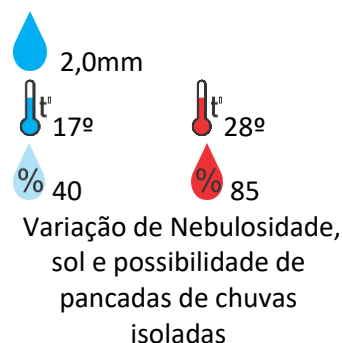
### Rio Verde



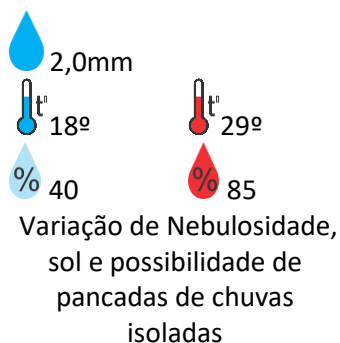
### Luziânia



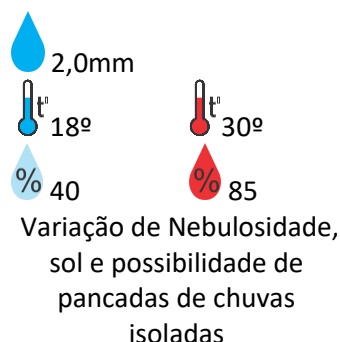
### Anápolis



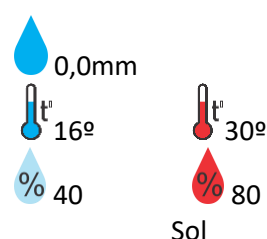
### Goiânia



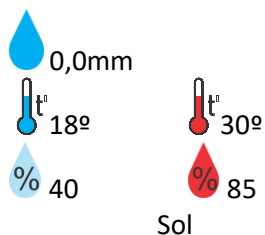
### Itumbiara



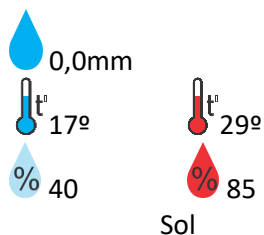
### Ouvidor



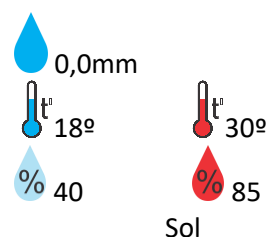
### Goiandira



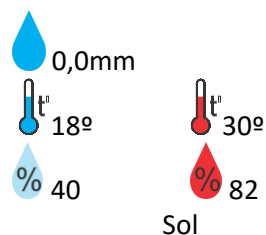
### Três Ranchos



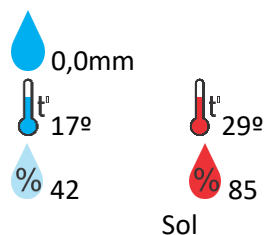
### Cumari



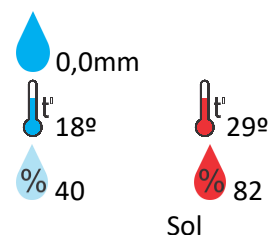
### Anhanguera



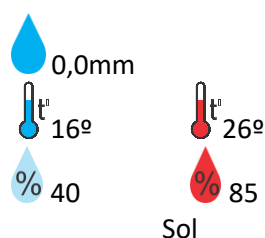
### Ipameri



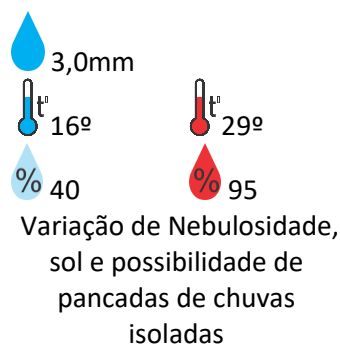
### Nova Aurora



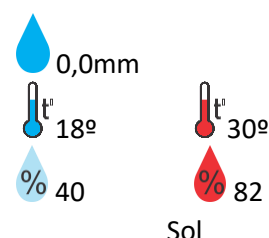
### Cristalina



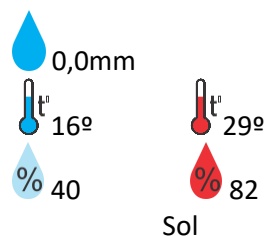
### Santa Helena



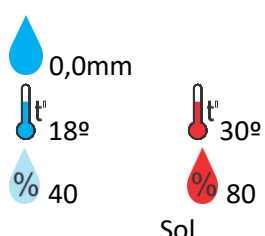
### Ceres



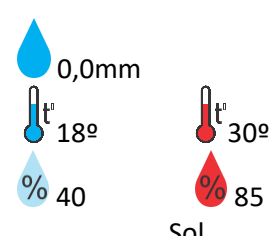
### Goiatuba



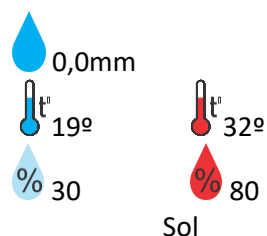
### Davinópolis



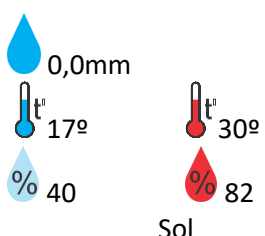
### Indiara



### Niquelândia



### Pires do Rio



**OBS:** As informações contidas nesse boletim do tempo levam em consideração dados das variáveis meteorológicas previstas por modelos meteorológicos e análise de imagens de satélite do dia 23/05/2021 às 14:00 horas