

Secretaria de Meio Ambiente e Desenvolvimento Sustentável - SEMAD
Centro de Informações Meteorológicas e Hidrológicas do Estado de Goiás - CIMEHGO
Sala de Situação de Monitoramento de Riscos e Desastres Naturais

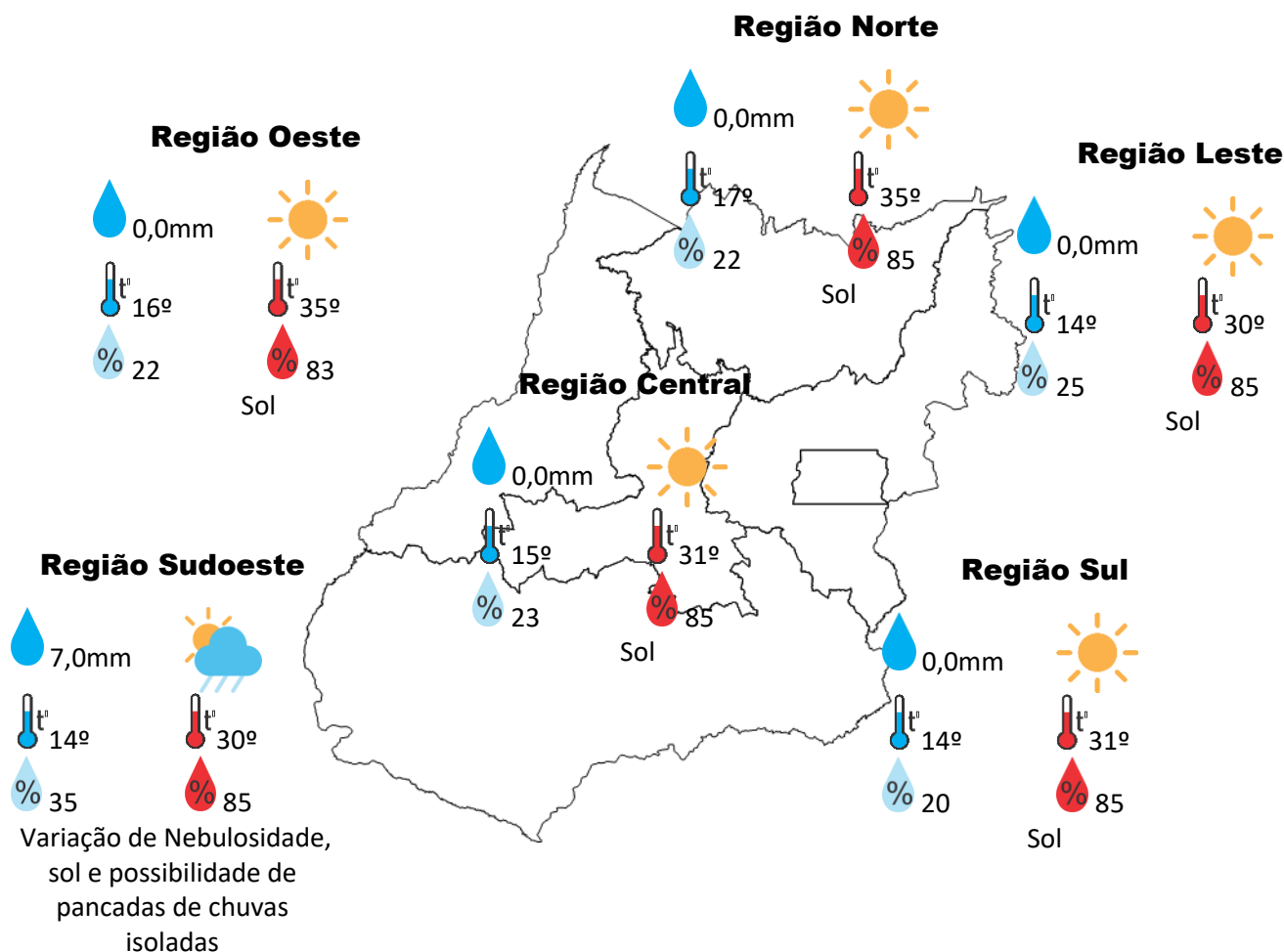
Boletim nº: 0110

Elaborado na data: 21/05/2021

Previsão para data: 22/05/2021

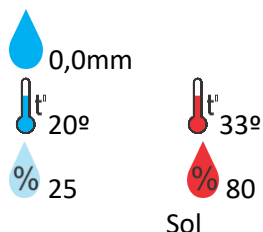
Informações do Tempo para o Estado

Sábado o avanço de uma frente fria vinda do sul do país que vai se deslocar para região sudeste do Brasil, que poderá provocar áreas de instabilidade na região sudoeste do Estado, com isso teremos a possibilidade de pancadas de chuvas isoladas. Temperaturas mínimas amenas pela manhã, máximas em elevação ao longo do dia, umidade relativa do ar estará em declínio no período da tarde na maioria das regiões, com exceção da região sudoeste que irá apresentar melhora.

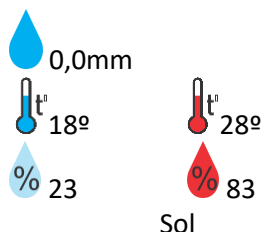


Previsão para alguns municípios:

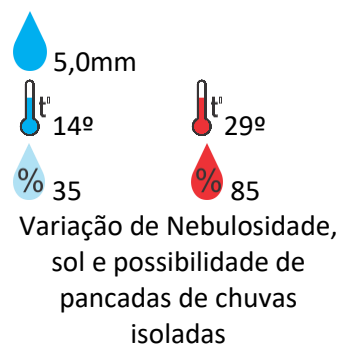
Porangatu



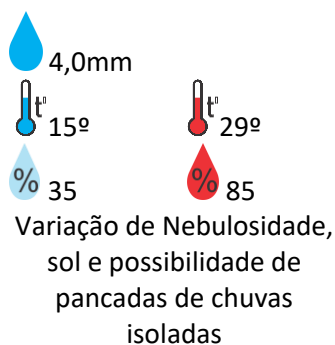
Catalão



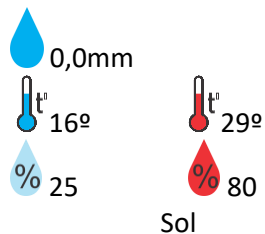
Jataí



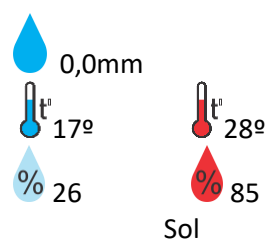
Rio Verde



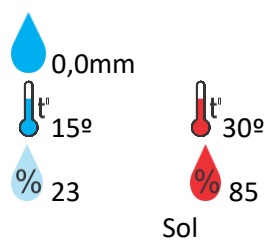
Luziânia



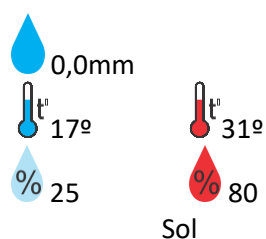
Anápolis



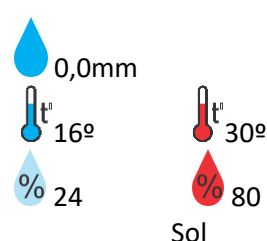
Goiânia



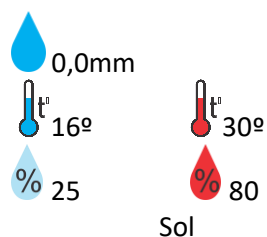
Itumbiara



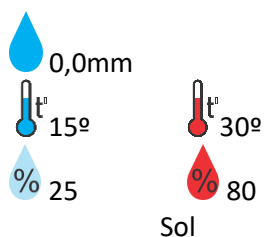
Ouvidor



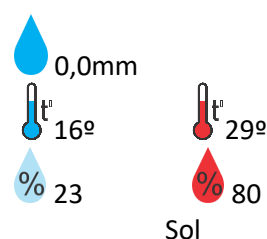
Goiandira



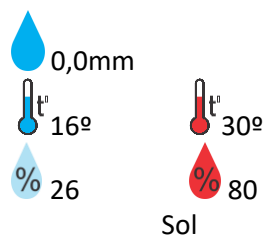
Três Ranchos



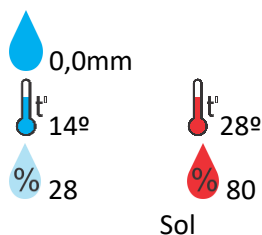
Cumari



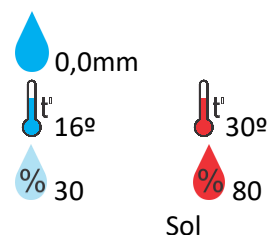
Anhanguera



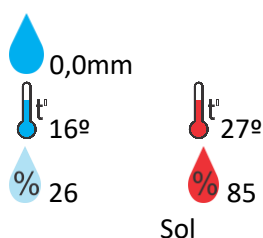
Ipameri



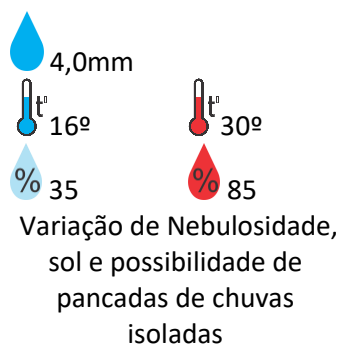
Nova Aurora



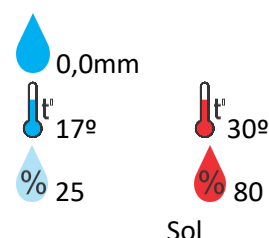
Cristalina



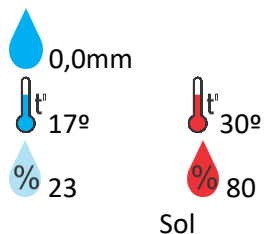
Santa Helena



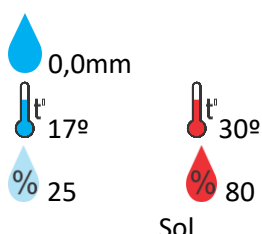
Ceres



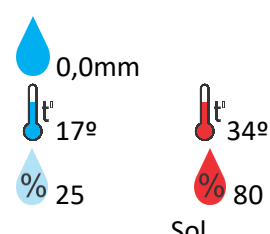
Goiatuba



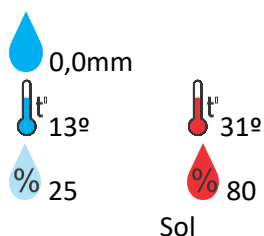
Davinópolis



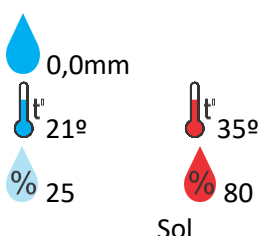
Cidade de Goiás



Pirenópolis



Alto Horizonte



OBS: As informações contidas nesse boletim do tempo levam em consideração dados das variáveis meteorológicas previstas por modelos meteorológicos e análise de imagens de satélite do dia 21/05/2021 às 07:00 horas

Secretaria de Meio Ambiente e Desenvolvimento Sustentável - SEMAD
Centro de Informações Meteorológicas e Hidrológicas do Estado de Goiás - CIMEHGO
Sala de Situação de Monitoramento de Riscos e Desastres Naturais

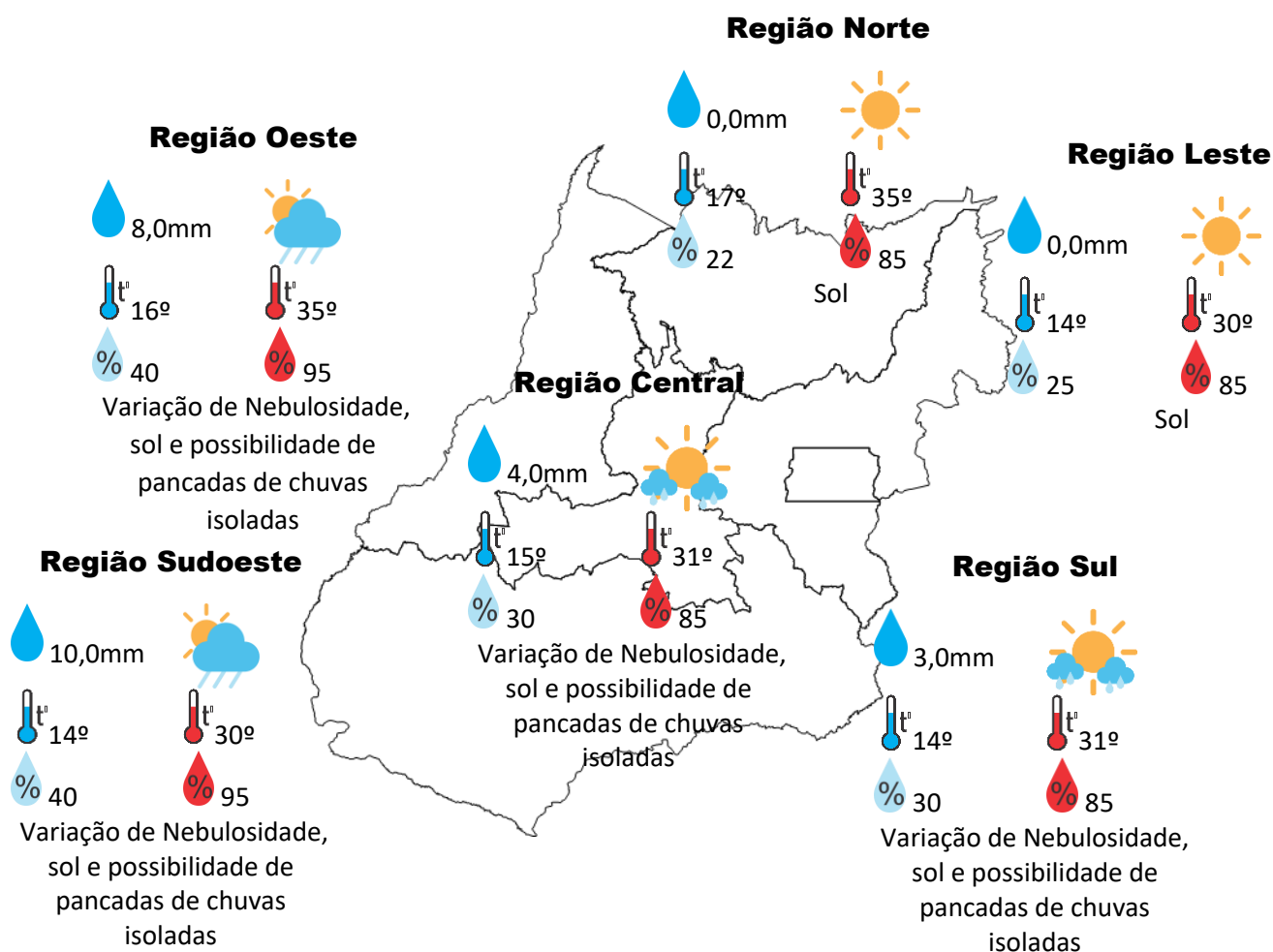
Boletim nº: 0110

Elaborado na data: 22/05/2021

Previsão para data: 23/05/2021

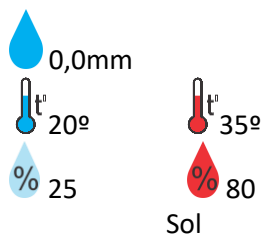
Informações do Tempo para o Estado

Domingo com formação de áreas de instabilidade em algumas regiões do Estado, com isso teremos a possibilidade de pancadas de chuvas isoladas, temperaturas mínimas amenas pela manhã, máximas em elevação ao longo do dia, umidade relativa do ar estará em declínio no período da tarde em algumas regiões, com exceção nas regiões onde tem a possibilidade de chuva que neste caso irá apresentar melhora.

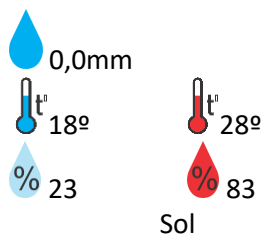


Previsão para alguns municípios:

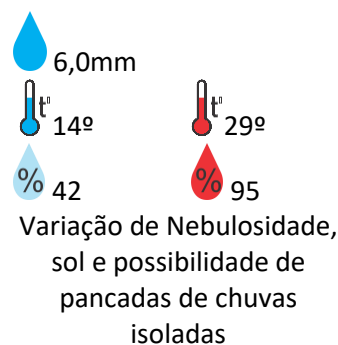
Porangatu



Catalão



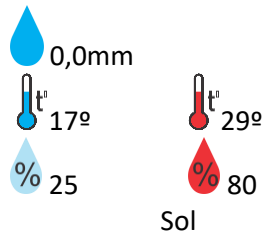
Jataí



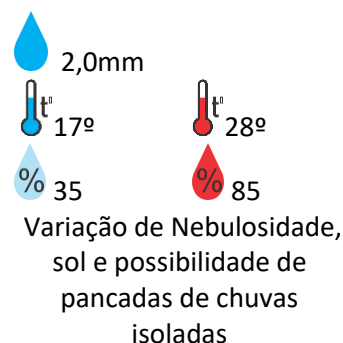
Rio Verde



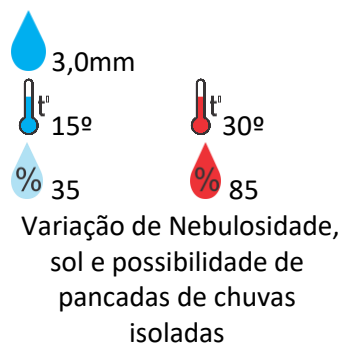
Luziânia



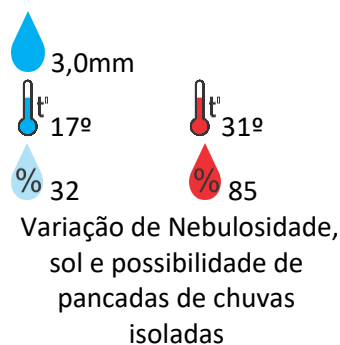
Anápolis



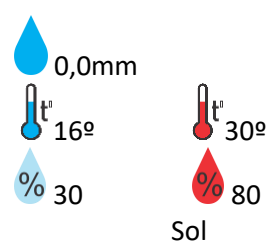
Goiânia



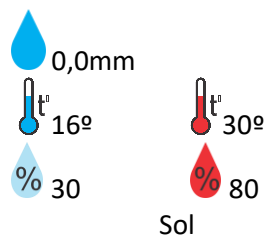
Itumbiara



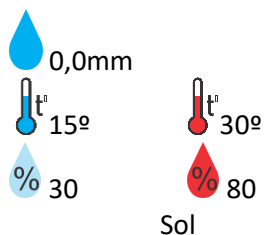
Ouvidor



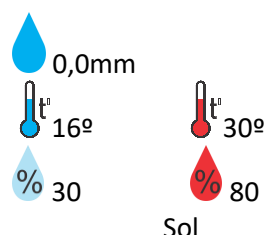
Goiandira



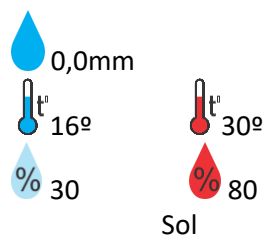
Três Ranchos



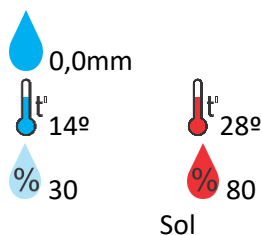
Cumari



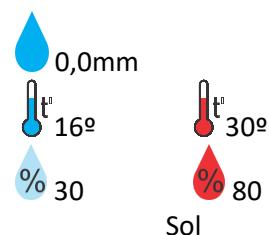
Anhanguera



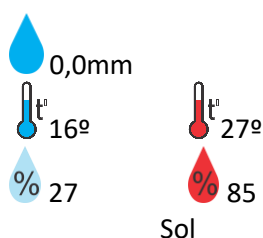
Ipameri



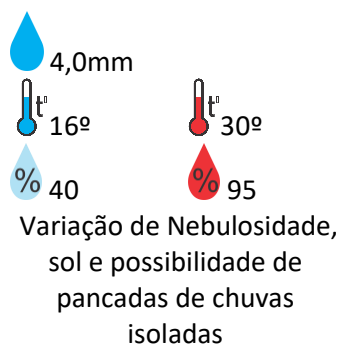
Nova Aurora



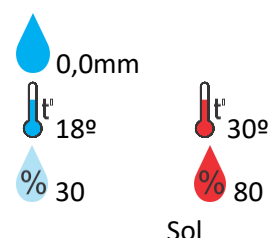
Cristalina



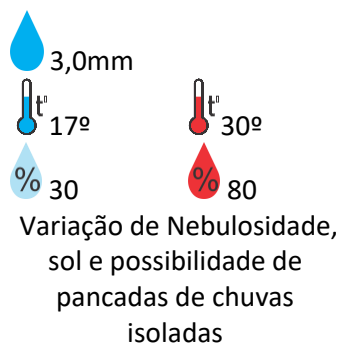
Santa Helena



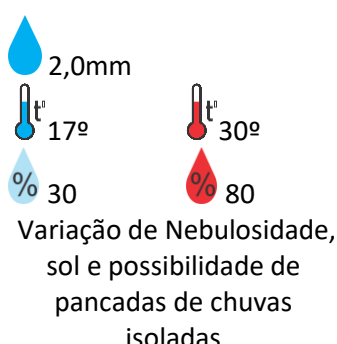
Ceres



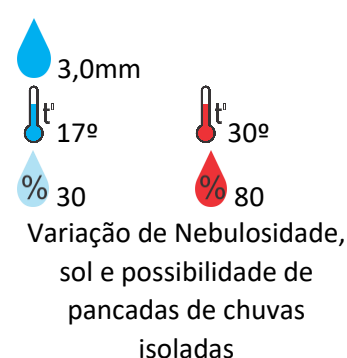
Goiatuba



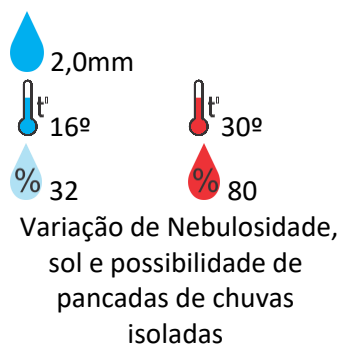
Davinópolis



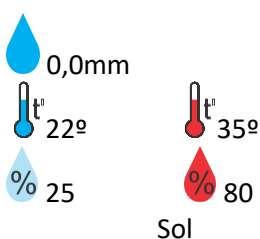
Acreúna



Inhumas



Minaçu



OBS: As informações contidas nesse boletim do tempo levam em consideração dados das variáveis meteorológicas previstas por modelos meteorológicos e análise de imagens de satélite do dia 21/05/2021 às 07:00 horas