

Secretaria de Meio Ambiente e Desenvolvimento Sustentável - SEMAD

Centro de Informações Meteorológicas e Hidrológicas do Estado de Goiás - CIMEHGO

Sala de Situação de Monitoramento de Riscos e Desastres Naturais

Visite: <https://www.meioambiente.go.gov.br/cimehgo> ou <https://www.cimehgo.meioambiente.go.gov.br/>

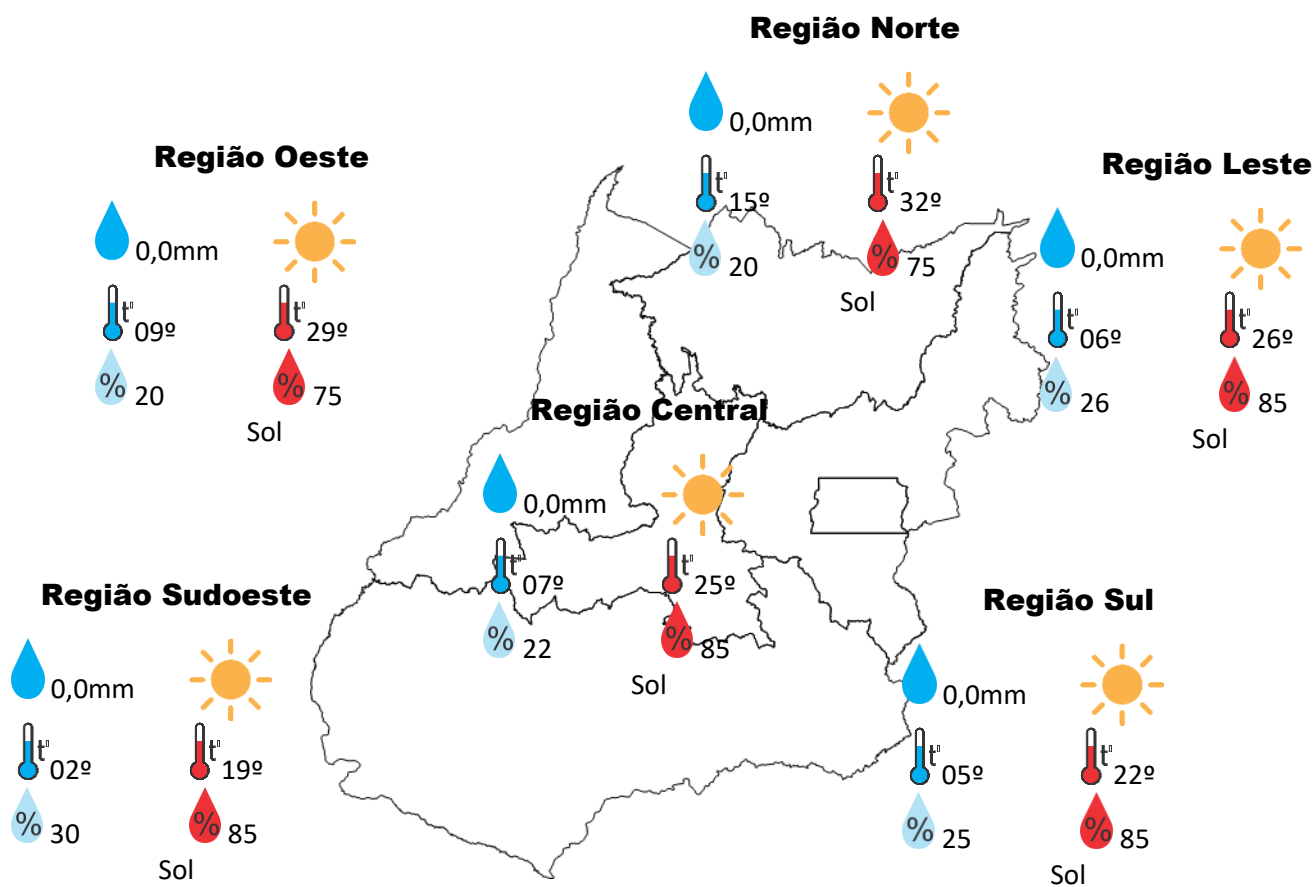
Boletim nº: 0143

Elaborado na data: 29/06/2021

Previsão para data: 30/06/2021

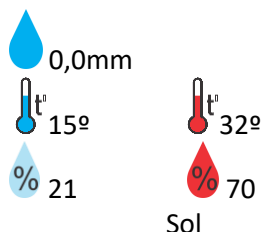
Informações do Tempo para o Estado

Nesta quarta-feira o avanço da massa de ar frio de origem polar, irá propiciar o declínio das temperaturas no estado de Goiás. O frio será com mais intensidade na região centro sul do Estado, há possibilidade da ocorrência de geada de fraca a moderada intensidade na região sudoeste do Estado.

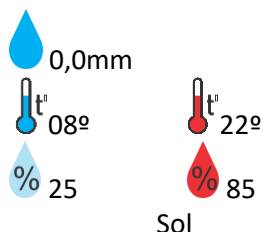


## Previsão para alguns municípios:

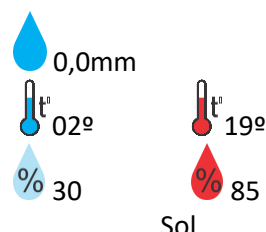
### Porangatu



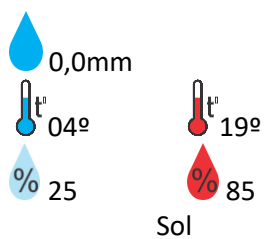
### Catalão



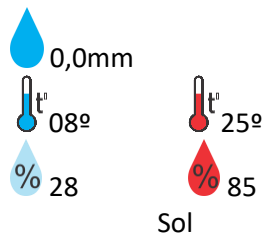
### Jataí



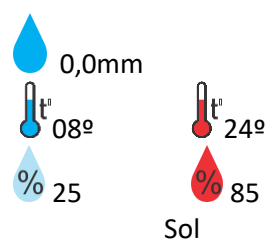
### Rio Verde



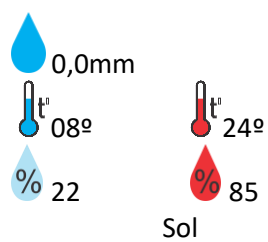
### Luziânia



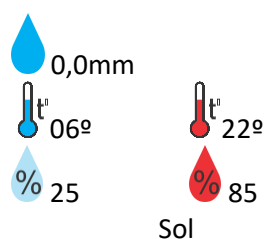
### Anápolis



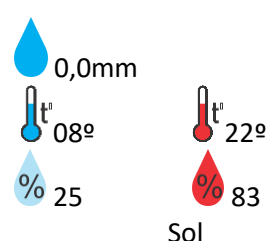
### Goiânia



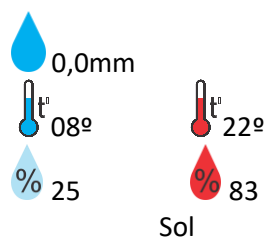
### Itumbiara



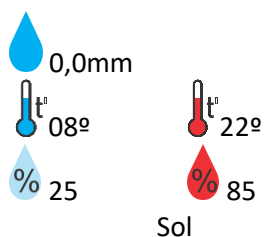
### Ouvidor



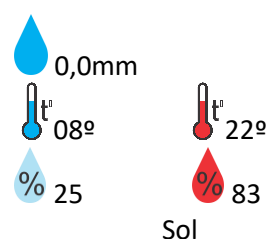
### Goiandira



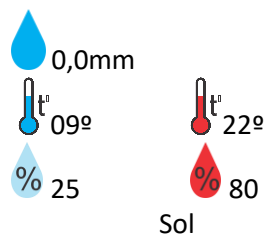
### Três Ranchos



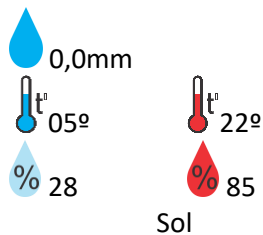
### Cumari



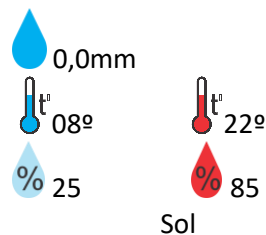
### Anhanguera



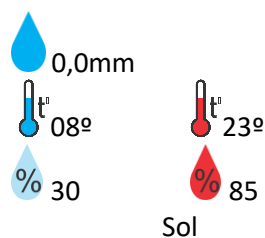
### Ipameri



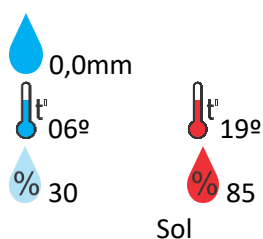
### Nova Aurora



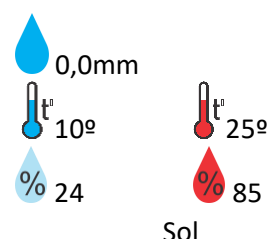
### Cristalina



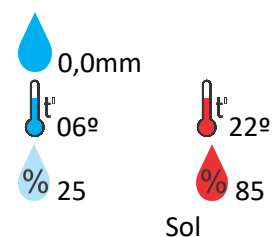
### Santa Helena



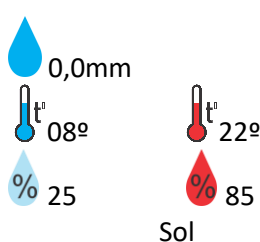
### Ceres



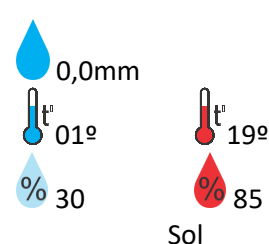
### Goiatuba



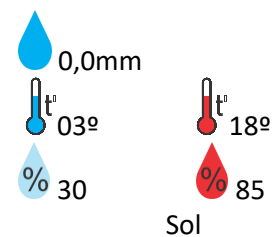
### Davinópolis



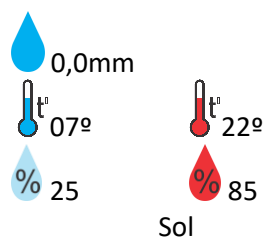
### Caçu



### Mineiros



### Pires do Rio



**OBS:** As informações contidas nesse boletim do tempo levam em consideração dados das variáveis meteorológicas previstas por modelos meteorológicos e análise de imagens de satélite do dia 29/06/2021 às 07:00 horas