

Secretaria de Meio Ambiente e Desenvolvimento Sustentável - SEMAD

Centro de Informações Meteorológicas e Hidrológicas do Estado de Goiás - CIMEHGO

Sala de Situação de Monitoramento de Riscos e Desastres Naturais

Visite: <https://www.meioambiente.go.gov.br/cimehgo> ou <https://www.cimehgo.meioambiente.go.gov.br/>

Boletim nº: 0138

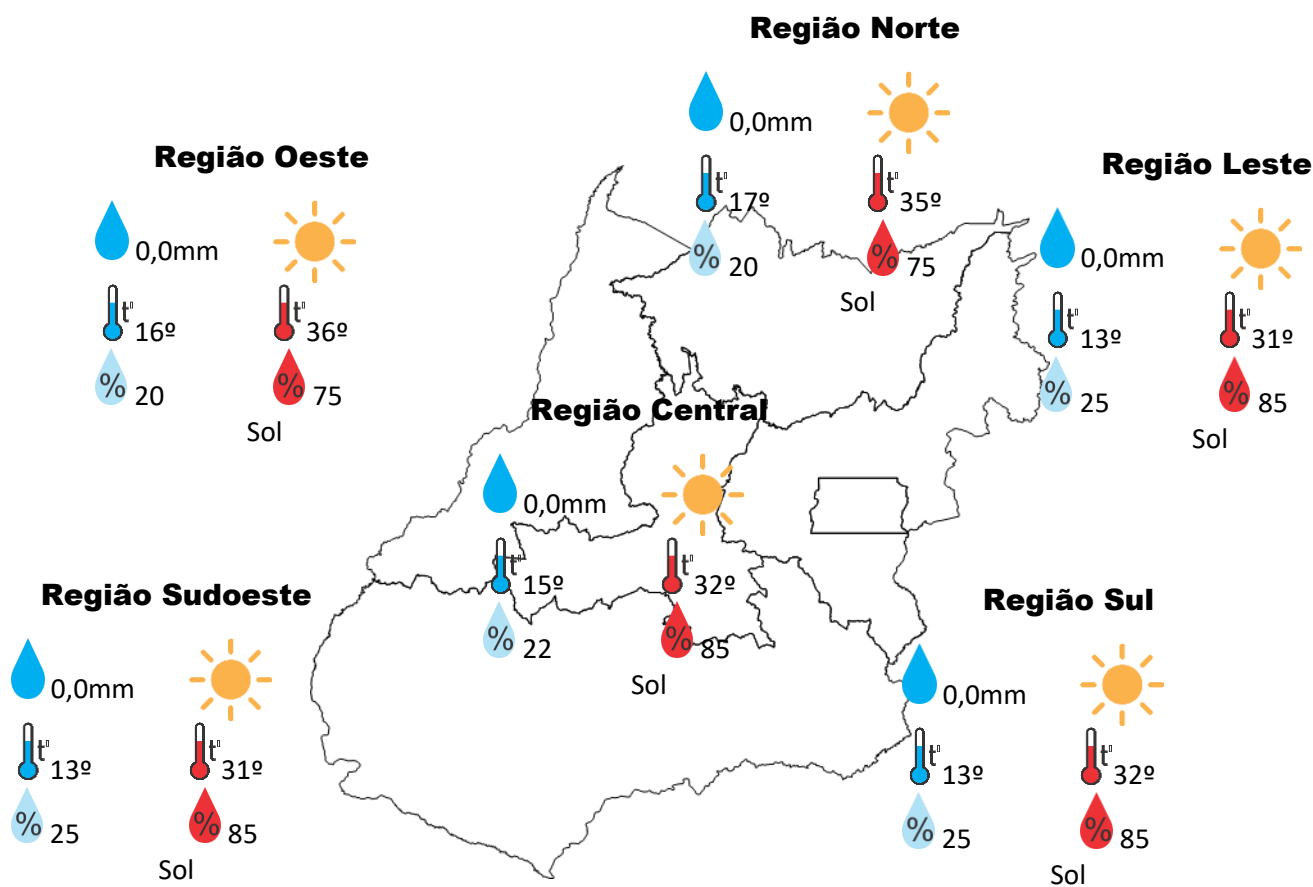
Elaborado na data: 23/06/2021

Previsão para data: 24/06/2021

Informações do Tempo para o Estado

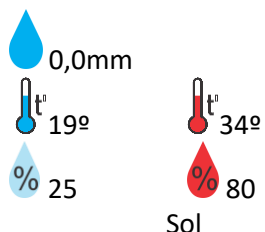
A massa de ar seco mantém o tempo estável com predomínio de sol em todas as regiões do Estado nesta quinta-feira, temperaturas mínimas amenas pela manhã, os destaques ficam para a amplitude térmica que é a diferença ente a temperatura mínima e a máxima e para a umidade relativa do ar que entra em declínio no período da tarde.

Obs: Regiões norte e oeste entrado em estado de **Alerta** para o baixo índice de umidade relativa do ar

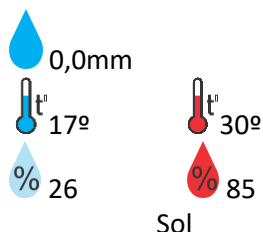


Previsão para alguns municípios:

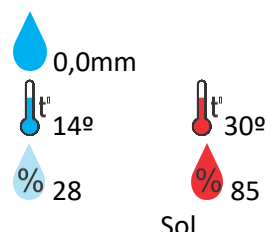
Porangatu



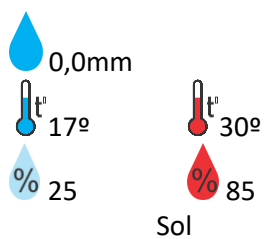
Catalão



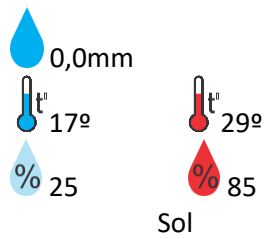
Jataí



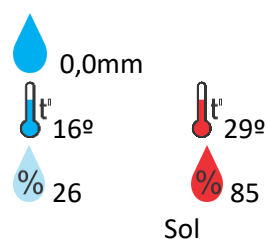
Rio Verde



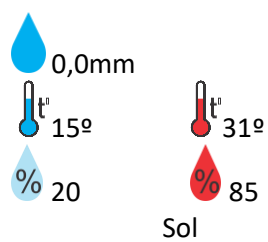
Luziânia



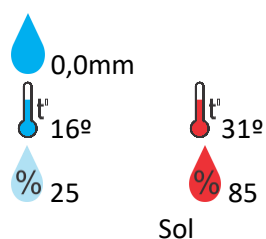
Anápolis



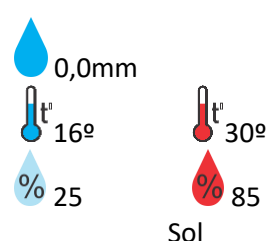
Goiânia



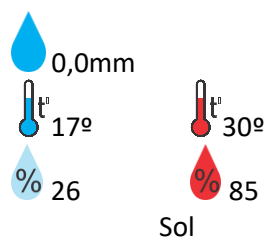
Itumbiara



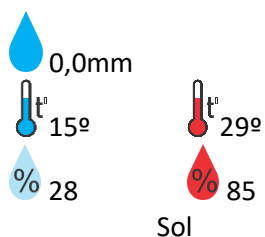
Ouvidor



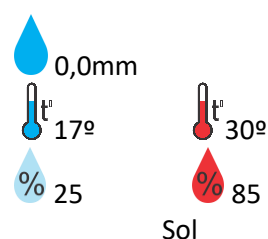
Goiandira



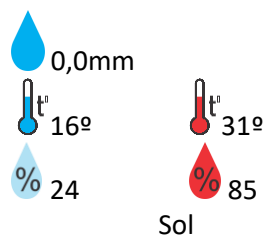
Três Ranchos



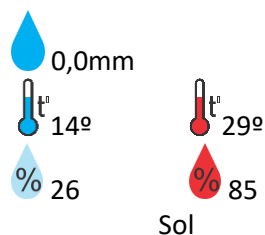
Cumari



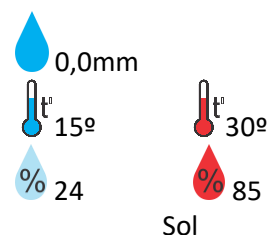
Anhanguera



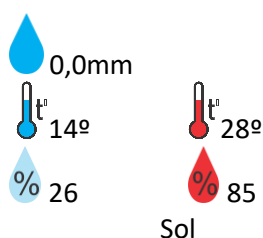
Ipameri



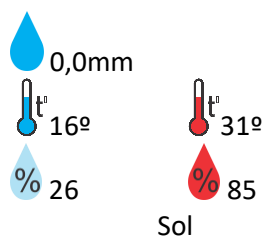
Nova Aurora



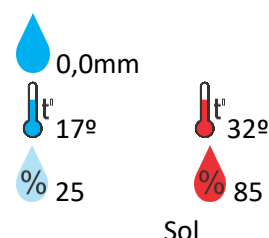
Cristalina



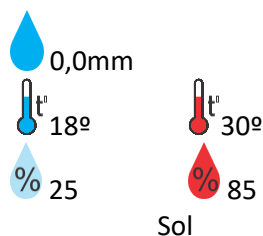
Santa Helena



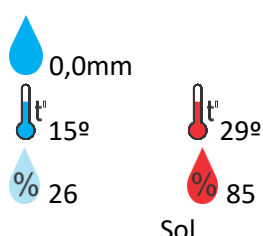
Ceres



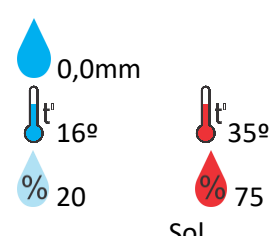
Goiatuba



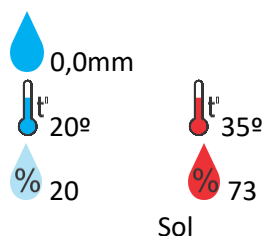
Davinópolis



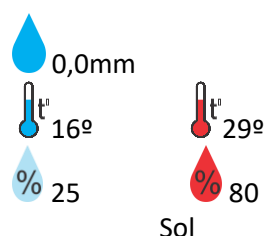
Aragarças



Crixás



Águas Lindas



OBS: As informações contidas nesse boletim do tempo levam em consideração dados das variáveis meteorológicas previstas por modelos meteorológicos e análise de imagens de satélite do dia 23/06/2021 às 07:00 horas