

Secretaria de Meio Ambiente e Desenvolvimento Sustentável - SEMAD

Centro de Informações Meteorológicas e Hidrológicas do Estado de Goiás - CIMEHGO

Sala de Situação de Monitoramento de Riscos e Desastres Naturais

Visite: <https://www.meioambiente.go.gov.br/cimehgo> ou <https://www.cimehgo.meioambiente.go.gov.br/>

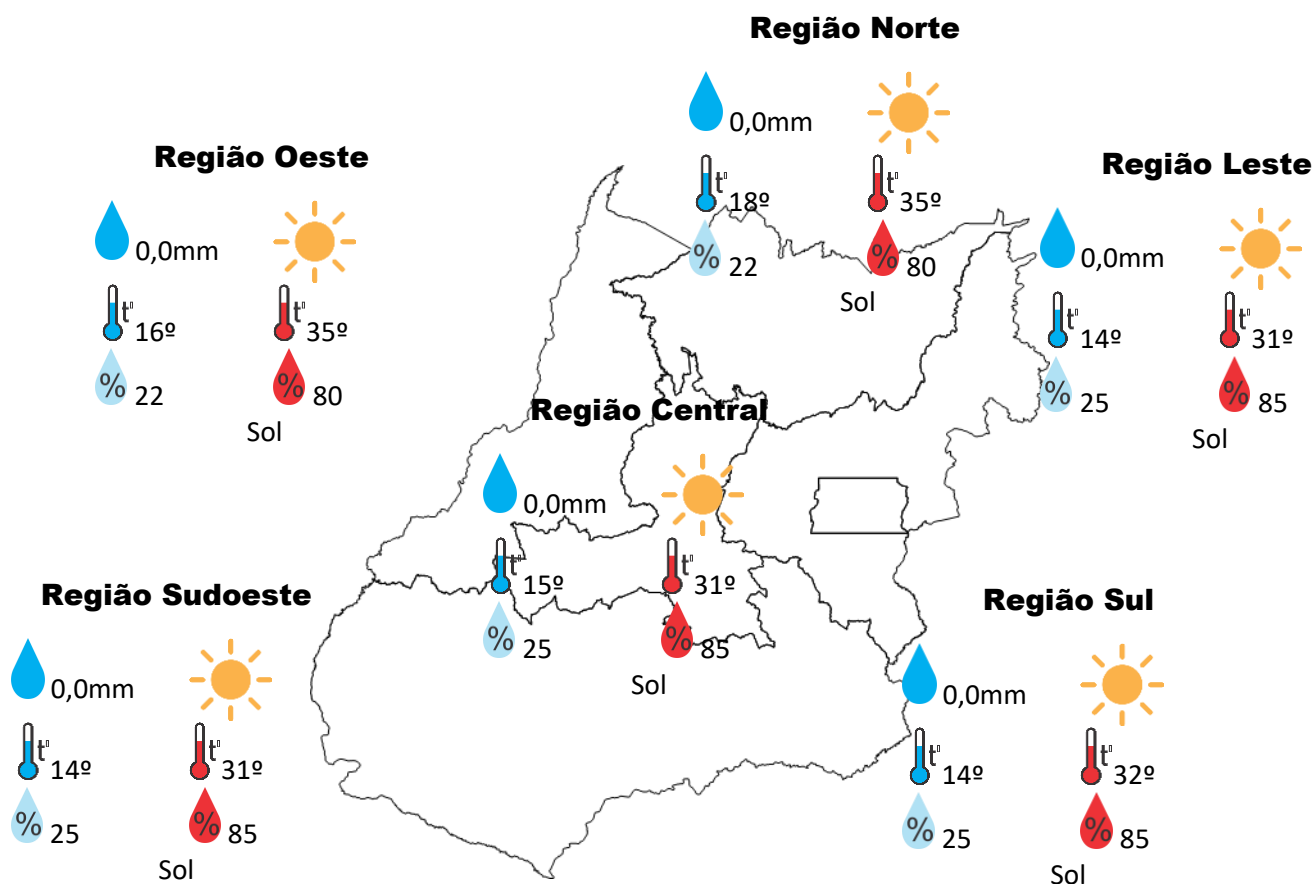
Boletim nº: 0136

Elaborado na data: 21/06/2021

Previsão para data: 22/06/2021

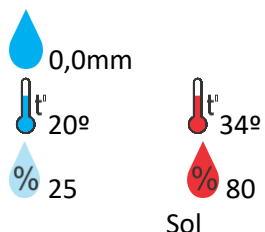
Informações do Tempo para o Estado

Terça-feira com predomínio de sol em todas as regiões do Estado, temperaturas mínimas amenas pela manhã, os destaques ficam para a amplitude térmica que é a diferença ente a temperatura mínima e a máxima e para a umidade relativa do ar que entra em declínio no período da tarde.

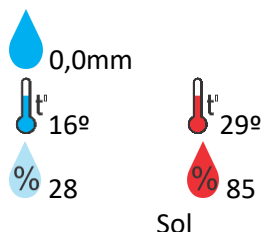


## Previsão para alguns municípios:

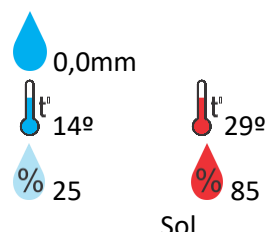
### Porangatu



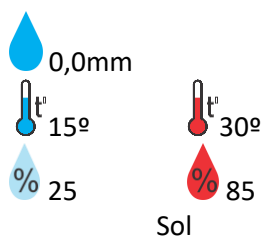
### Catalão



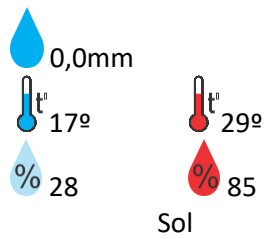
### Jataí



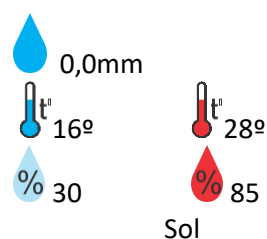
### Rio Verde



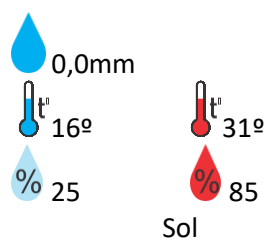
### Luziânia



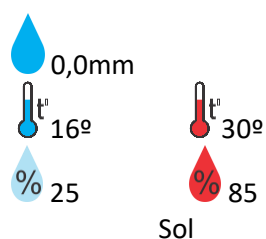
### Anápolis



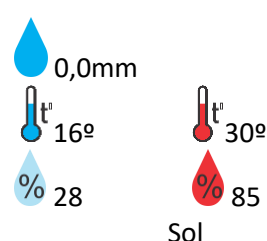
### Goiânia



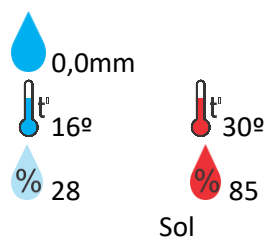
### Itumbiara



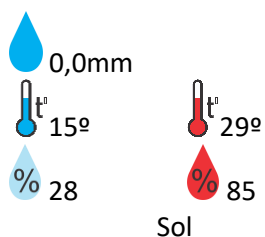
### Ovidor



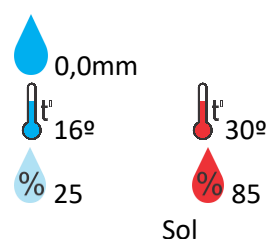
### Goiandira



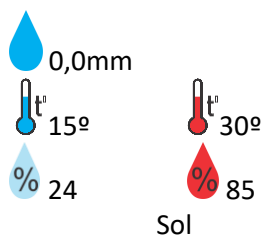
### Três Ranchos



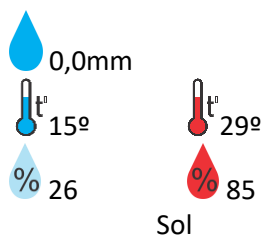
### Cumari



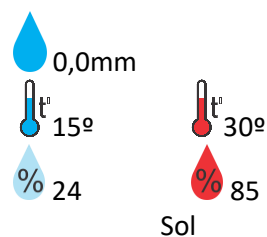
### Anhanguera



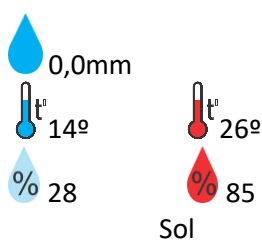
### Ipameri



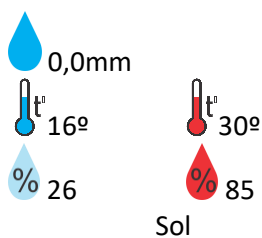
### Nova Aurora



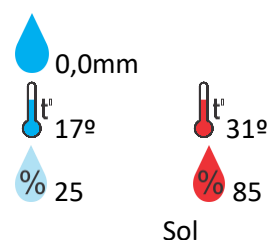
### Cristalina



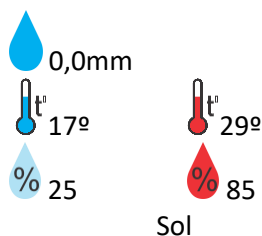
### Santa Helena



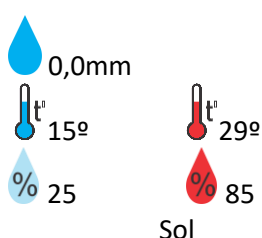
### Ceres



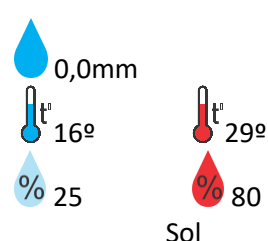
### Goiatuba



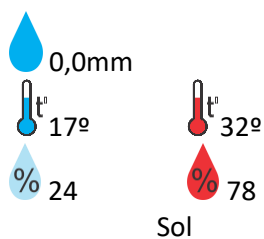
### Davinópolis



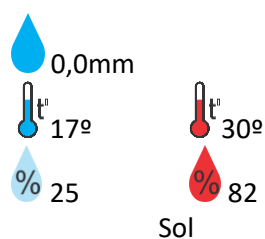
### Cocalzinho de Goiás



### Barro Alto



### Guapó



**OBS:** As informações contidas nesse boletim do tempo levam em consideração dados das variáveis meteorológicas previstas por modelos meteorológicos e análise de imagens de satélite do dia 21/06/2021 às 07:00 horas