

Secretaria de Meio Ambiente e Desenvolvimento Sustentável - SEMAD  
Centro de Informações Meteorológicas e Hidrológicas do Estado de Goiás - CIMEHGO  
Sala de Situação de Monitoramento de Riscos e Desastres Naturais

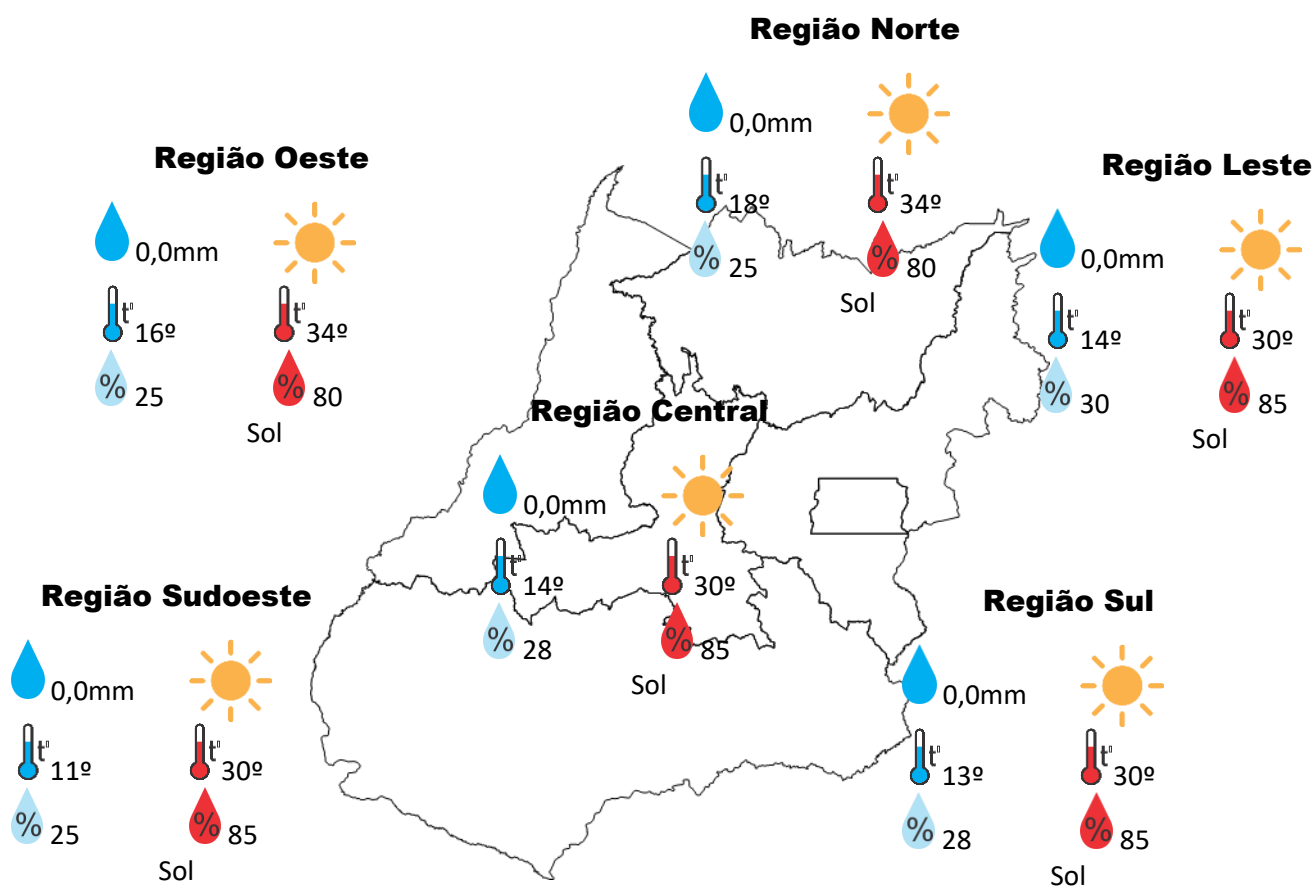
Boletim nº: 0132

Elaborado na data: 16/06/2021

Previsão para data: 17/06/2021

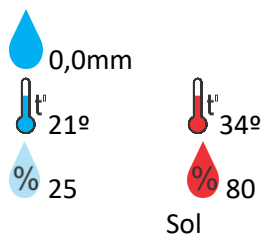
Informações do Tempo para o Estado

Nesta quinta-feira teremos predomínio de sol em várias regiões do Estado, os destaques ficam para as temperaturas mínimas mais baixas pela manhã e para a amplitude térmica que é a diferença entre a temperatura mínima e a máxima.

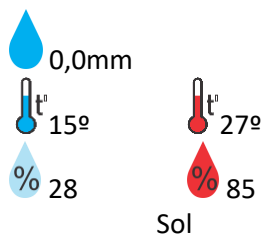


## Previsão para alguns municípios:

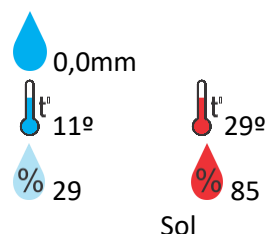
### Porangatu



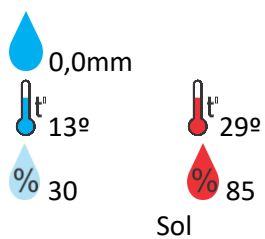
### Catalão



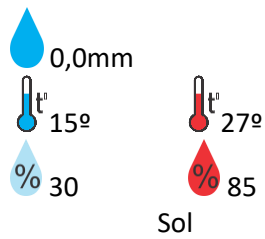
### Jataí



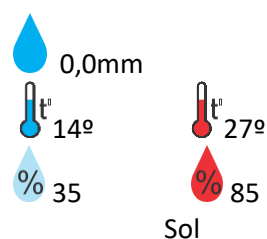
### Rio Verde



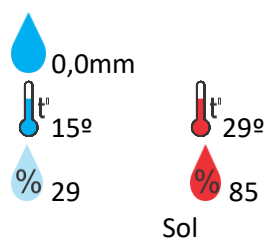
### Luziânia



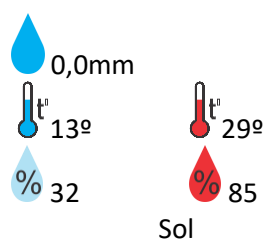
### Anápolis



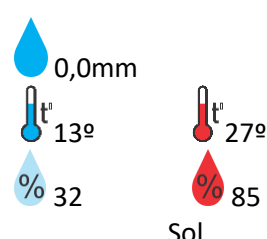
### Goiânia



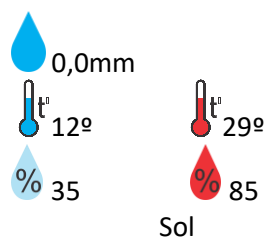
### Itumbiara



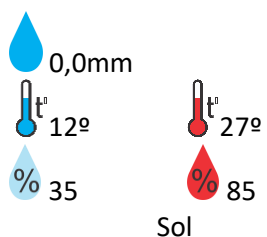
### Ouvidor



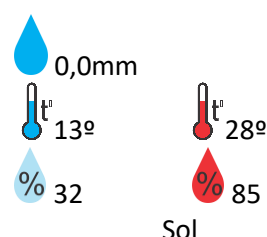
### Goiandira



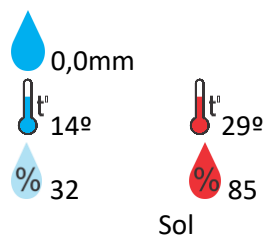
### Três Ranchos



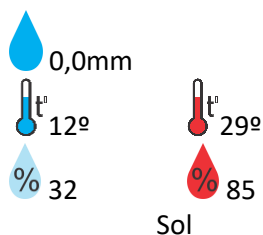
### Cumari



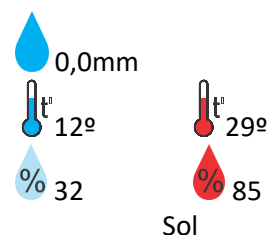
### Anhanguera



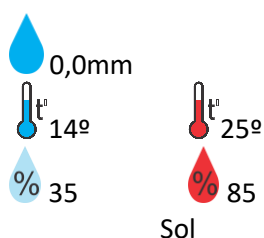
### Ipameri



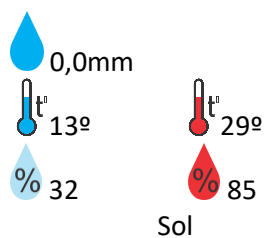
### Nova Aurora



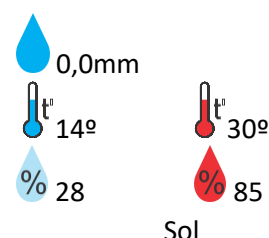
### Cristalina



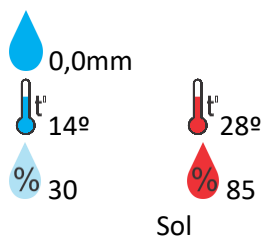
### Santa Helena



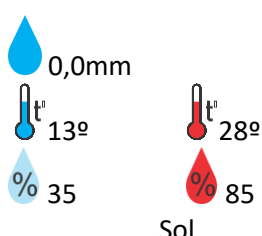
### Ceres



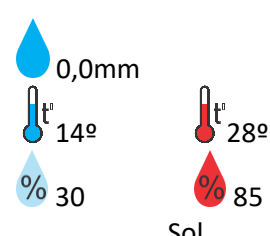
### Goiatuba



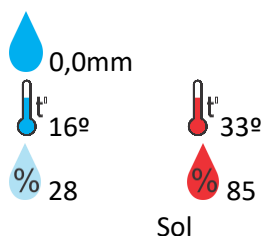
### Davinópolis



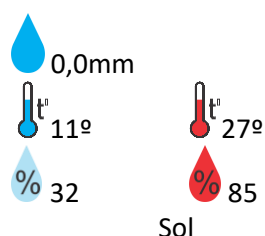
### Corumbaíba



### Aruanã



### Itarumã



**OBS:** As informações contidas nesse boletim do tempo levam em consideração dados das variáveis meteorológicas previstas por modelos meteorológicos e análise de imagens de satélite do dia 16/06/2021 às 07:00 horas