

Secretaria de Meio Ambiente e Desenvolvimento Sustentável - SEMAD  
Centro de Informações Meteorológicas e Hidrológicas do Estado de Goiás - CIMEHGO  
Sala de Situação de Monitoramento de Riscos e Desastres Naturais

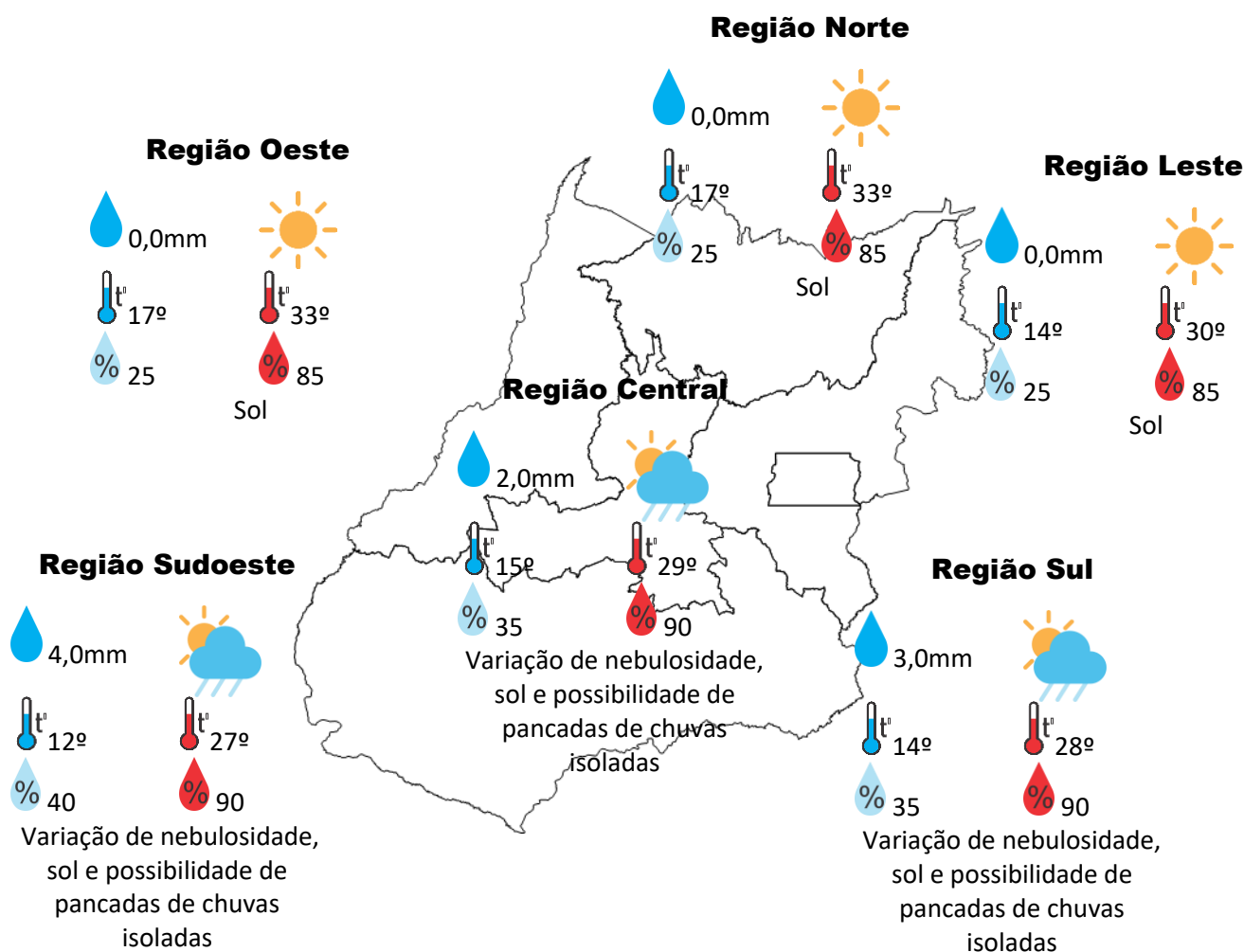
Boletim nº: 0128

Elaborado na data: 11/06/2021

Previsão para data: 12/06/2021

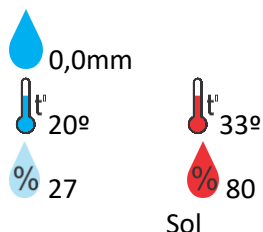
Informações do Tempo para o Estado

Sábado com possibilidade de pancadas de chuvas isoladas na região centro sul do Estado, após a passagem da frente fria, o ar frio de origem polar irá contribuir para as temperaturas entrem em declino.

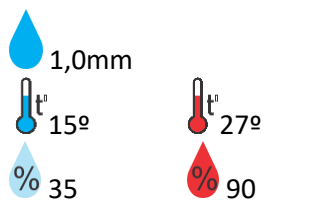


## Previsão para alguns municípios:

### Porangatu

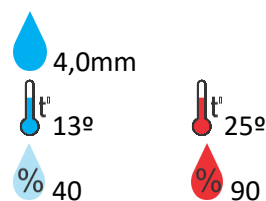


### Catalão



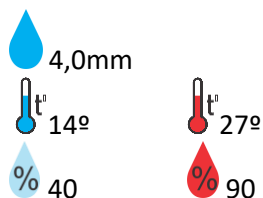
Varição de nebulosidade,  
sol e possibilidade de  
pancadas de chuvas  
isoladas

### Jataí



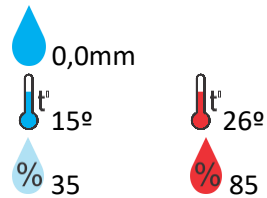
Varição de nebulosidade,  
sol e possibilidade de  
pancadas de chuvas  
isoladas

### Rio Verde



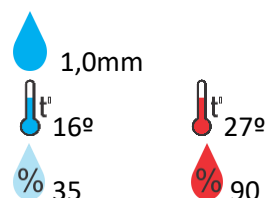
Varição de nebulosidade,  
sol e possibilidade de  
pancadas de chuvas  
isoladas

### Luziânia



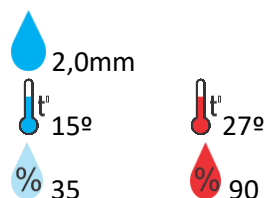
Varição de nebulosidade,  
sol

### Anápolis



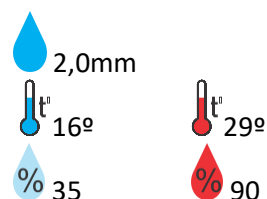
Varição de nebulosidade,  
sol e possibilidade de  
pancadas de chuvas  
isoladas

### Goiânia



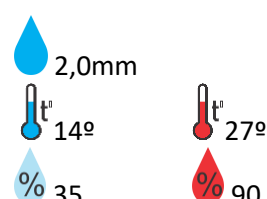
Varição de nebulosidade,  
sol e possibilidade de  
pancadas de chuvas  
isoladas

### Itumbiara



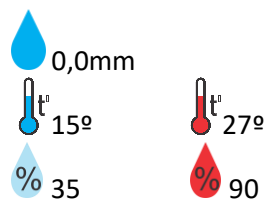
Varição de nebulosidade,  
sol e possibilidade de  
pancadas de chuvas  
isoladas

### Ouvidor



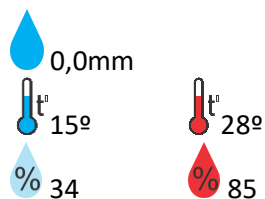
Varição de nebulosidade,  
sol e possibilidade de  
pancadas de chuvas  
isoladas

### Goiandira



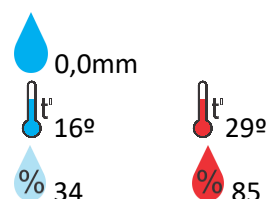
Varição de nebulosidade,  
sol

### Três Ranchos



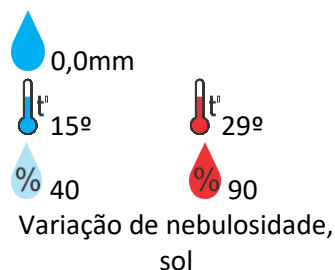
Varição de nebulosidade,  
sol

### Cumari

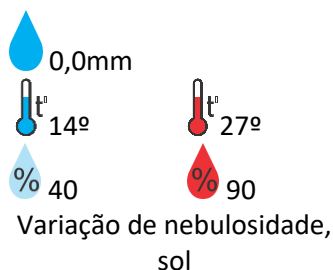


Varição de nebulosidade,  
sol

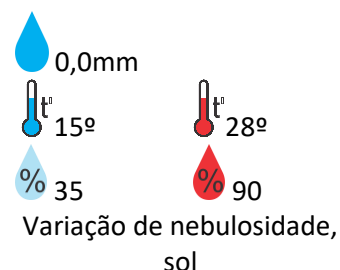
### Anhanguera



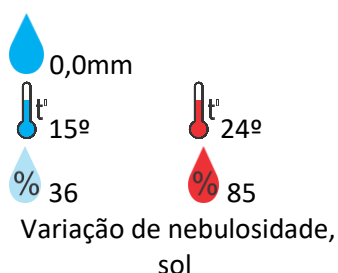
### Ipameri



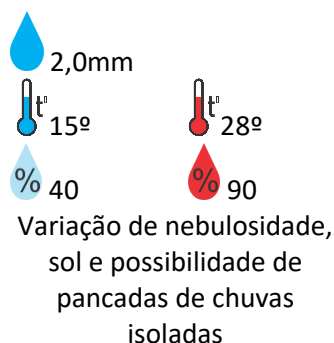
### Nova Aurora



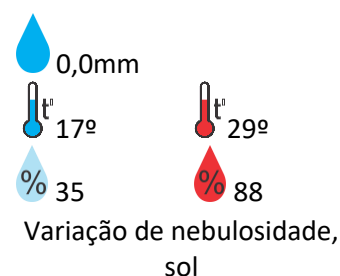
### Cristalina



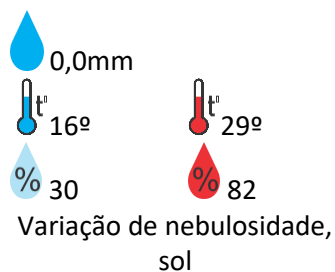
### Santa Helena



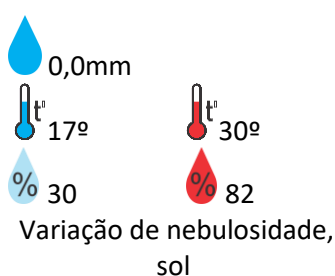
### Ceres



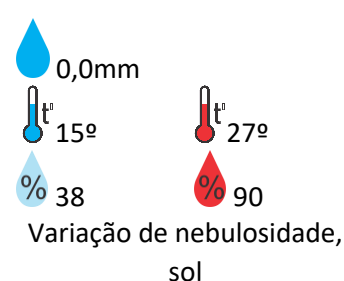
### Goiatuba



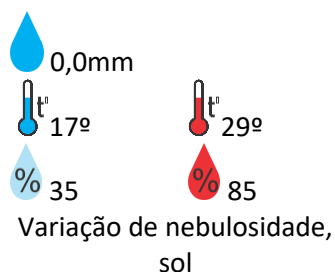
### Davinópolis



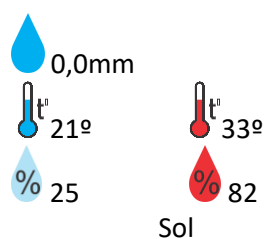
### Caldas Novas



### Pirenópolis



### Minaçu



**OBS:** As informações contidas nesse boletim do tempo levam em consideração dados das variáveis meteorológicas previstas por modelos meteorológicos e análise de imagens de satélite do dia 11/06/2021 às 07:00 horas

Secretaria de Meio Ambiente e Desenvolvimento Sustentável - SEMAD  
Centro de Informações Meteorológicas e Hidrológicas do Estado de Goiás - CIMEHGO  
Sala de Situação de Monitoramento de Riscos e Desastres Naturais

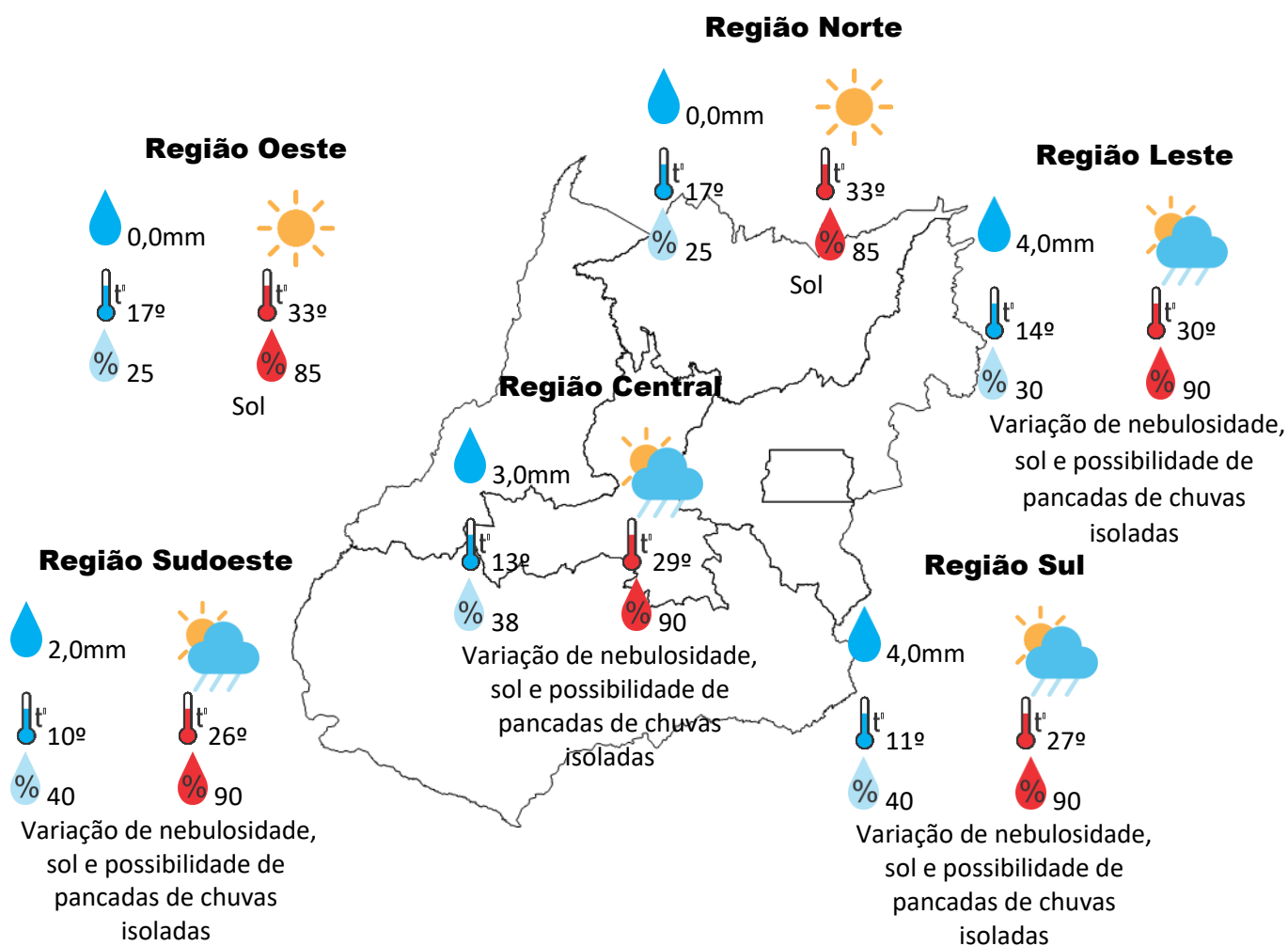
Boletim nº: 0128

Elaborado na data: 11/06/2021

Previsão para data: 13/06/2021

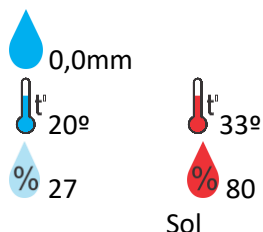
Informações do Tempo para o Estado

Domingo ainda com possibilidade de pancadas de chuvas isoladas na região centro sul do Estado, o ar frio de origem polar irá contribuir para que as temperaturas entrem em declínio.

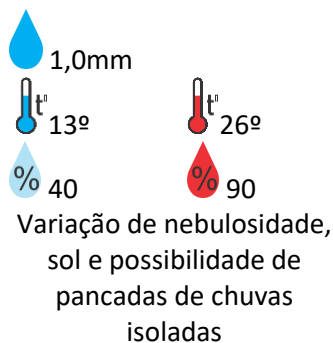


## Previsão para alguns municípios:

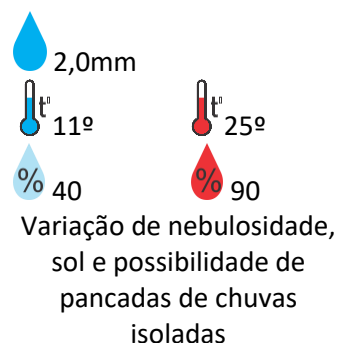
### Porangatu



### Catalão



### Jataí



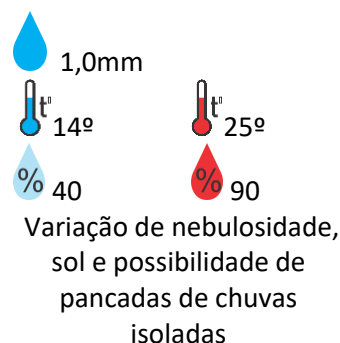
### Rio Verde



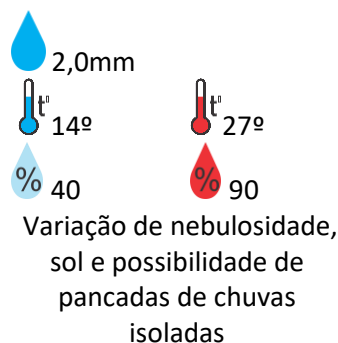
### Luziânia



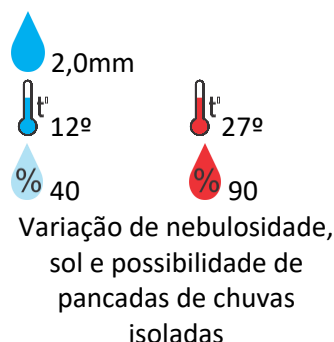
### Anápolis



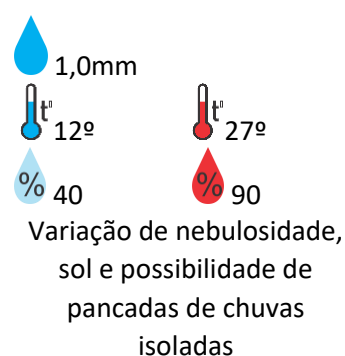
### Goiânia



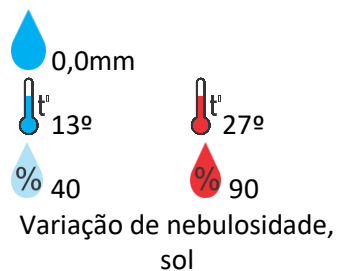
### Itumbiara



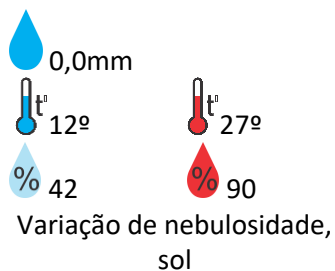
### Ouvidor



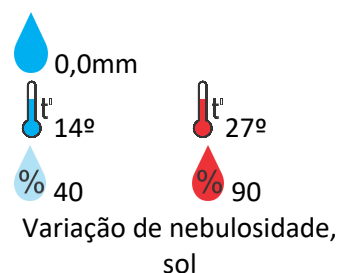
### Goiandira



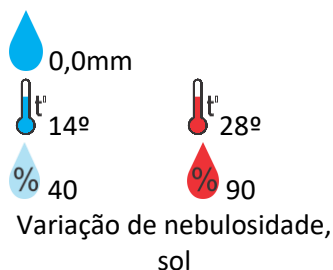
### Três Ranchos



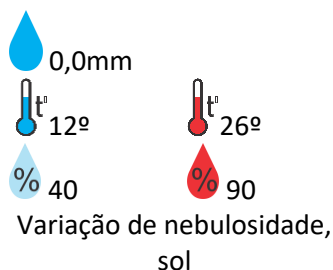
### Cumari



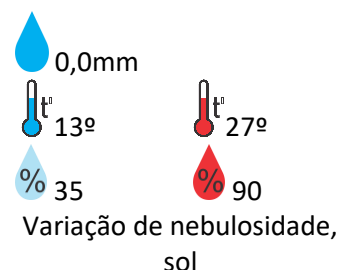
### Anhanguera



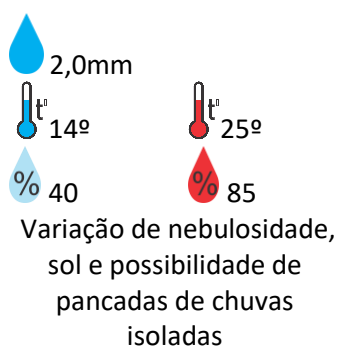
### Ipameri



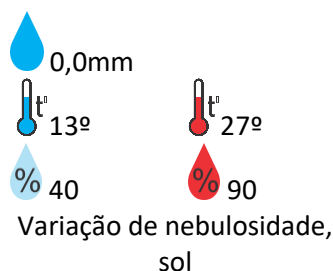
### Nova Aurora



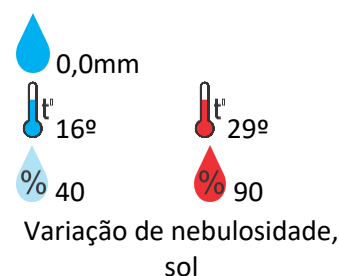
### Cristalina



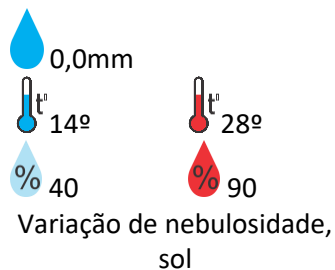
### Santa Helena



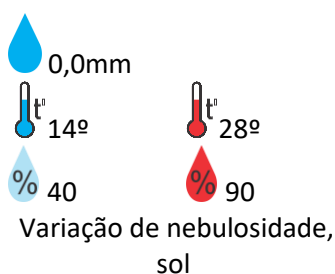
### Ceres



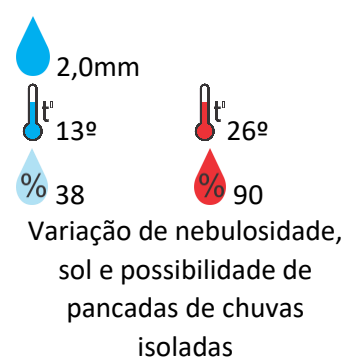
### Goiatuba



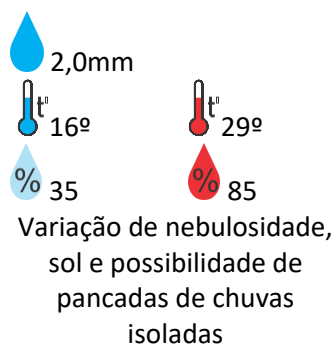
### Davinópolis



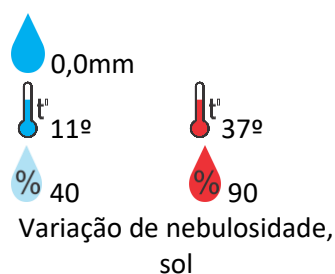
### Caldas Novas



### Pirenópolis



### Lagoa Santa



**OBS:** As informações contidas nesse boletim do tempo levam em consideração dados das variáveis meteorológicas previstas por modelos meteorológicos e análise de imagens de satélite do dia 11/06/2021 às 07:00 horas

