

Secretaria de Meio Ambiente e Desenvolvimento Sustentável - SEMAD
Centro de Informações Meteorológicas e Hidrológicas do Estado de Goiás - CIMEHGO
Sala de Situação de Monitoramento de Riscos e Desastres Naturais

Boletim nº: 0127

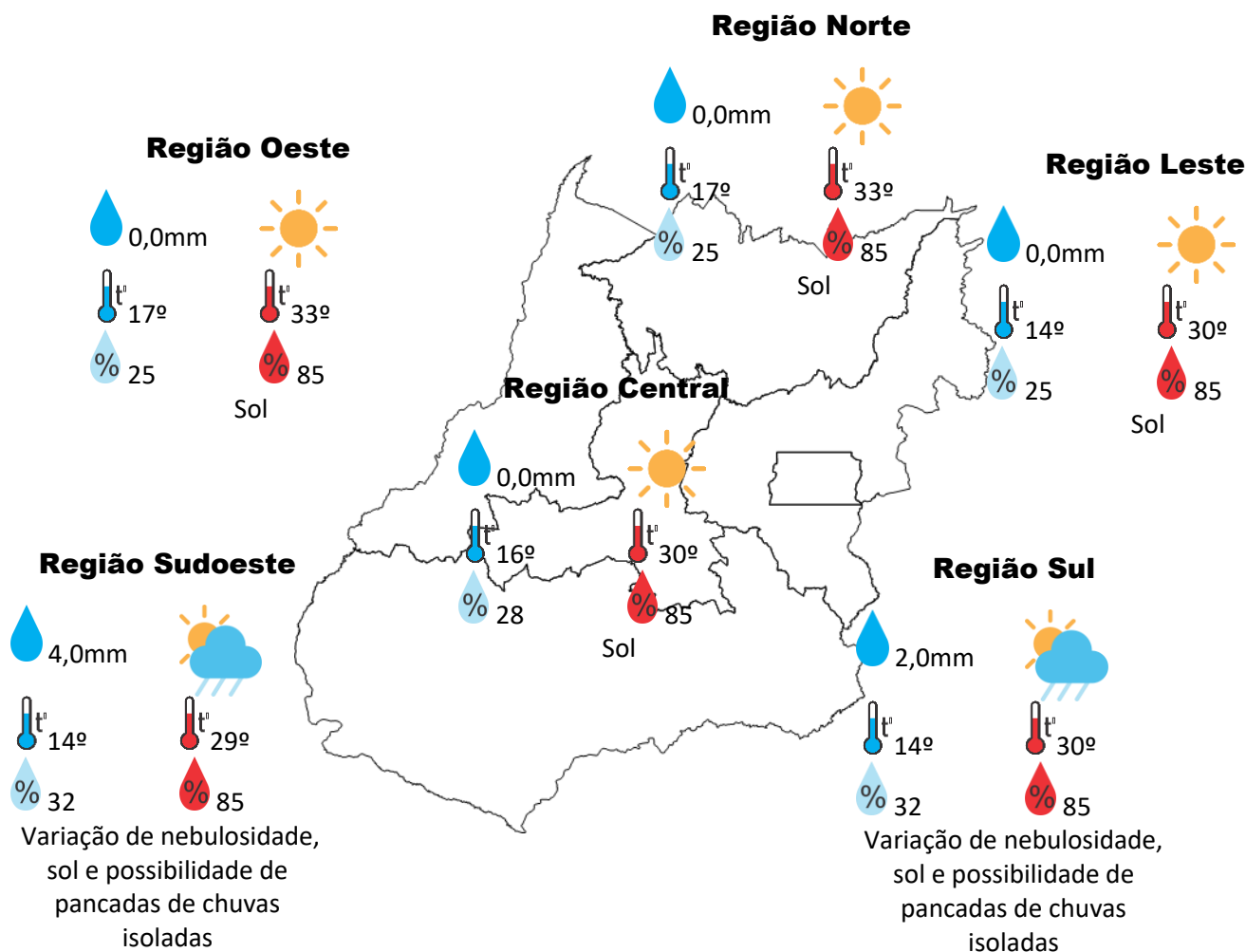
Elaborado na data: 10/06/2021

Previsão para data: 11/06/2021

Informações do Tempo para o Estado

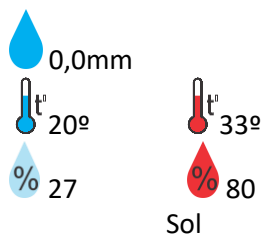
Nesta sexta-feira teremos o aumento de nebulosidade na região centro sul do estado de Goiás, com isso temos a possibilidade de pancadas de chuvas isoladas na região sudoeste e sul do Estado, nas demais regiões o tempo segue com sol.

Prognóstico para final de semana: possibilidade de pancadas de chuvas isoladas na região centro sul do Estado, mas neste final de semana após a passagem da frente fria uma massa de ar polar irá influenciar as temperaturas mínimas no Estado com mais evidência na região centro sul de Goiás.

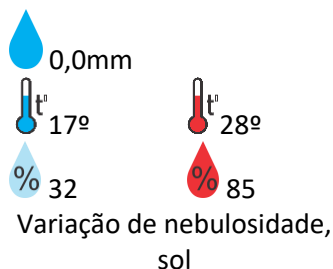


Previsão para alguns municípios:

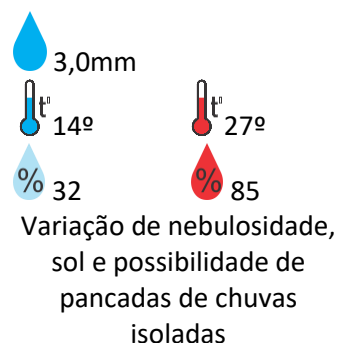
Porangatu



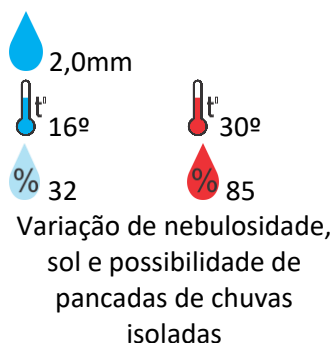
Catalão



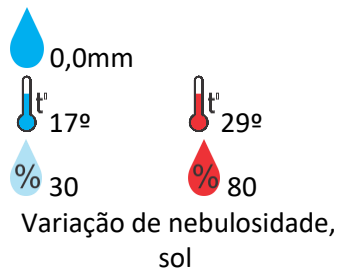
Jataí



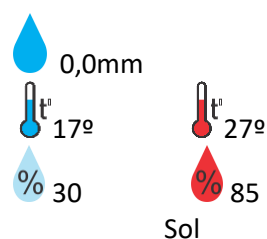
Rio Verde



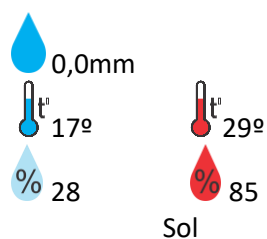
Luziânia



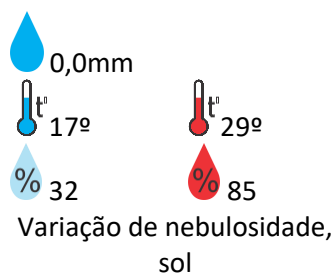
Anápolis



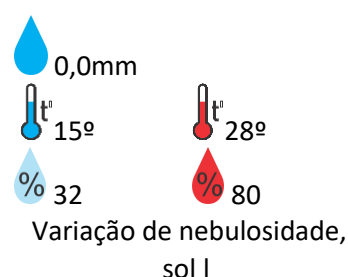
Goiânia



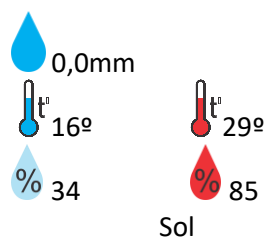
Itumbiara



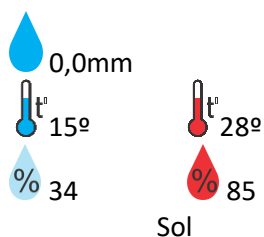
Ouvidor



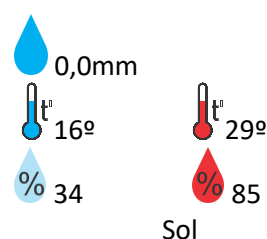
Goiandira



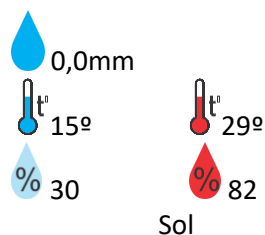
Três Ranchos



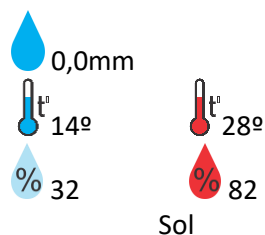
Cumari



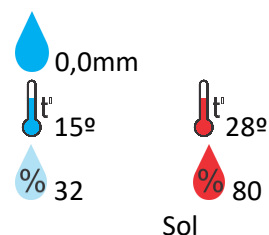
Anhanguera



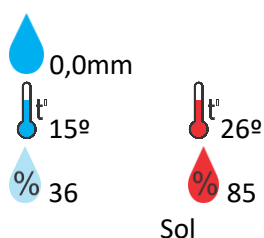
Ipameri



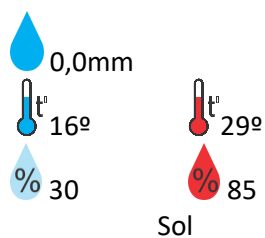
Nova Aurora



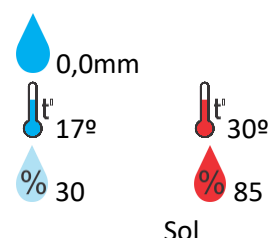
Cristalina



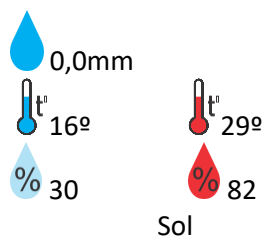
Santa Helena



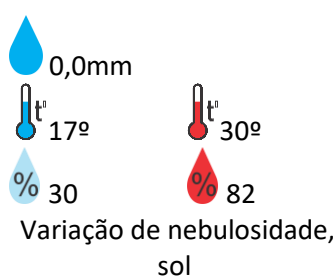
Ceres



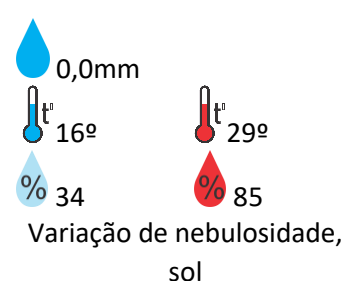
Goiatuba



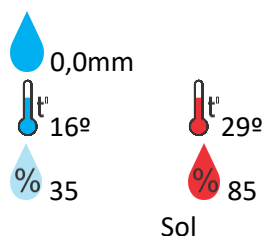
Davinópolis



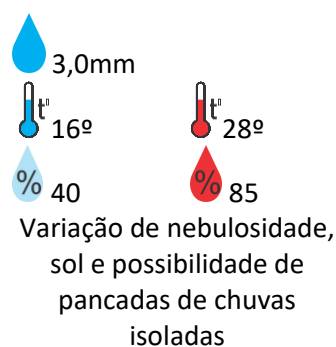
Caldas Novas



Pirenópolis



Lagoa Santa



OBS: As informações contidas nesse boletim do tempo levam em consideração dados das variáveis meteorológicas previstas por modelos meteorológicos e análise de imagens de satélite do dia 10/06/2021 às 07:00 horas