

Secretaria de Meio Ambiente e Desenvolvimento Sustentável - SEMAD
Centro de Informações Meteorológicas e Hidrológicas do Estado de Goiás - CIMEHGO
Sala de Situação de Monitoramento de Riscos e Desastres Naturais

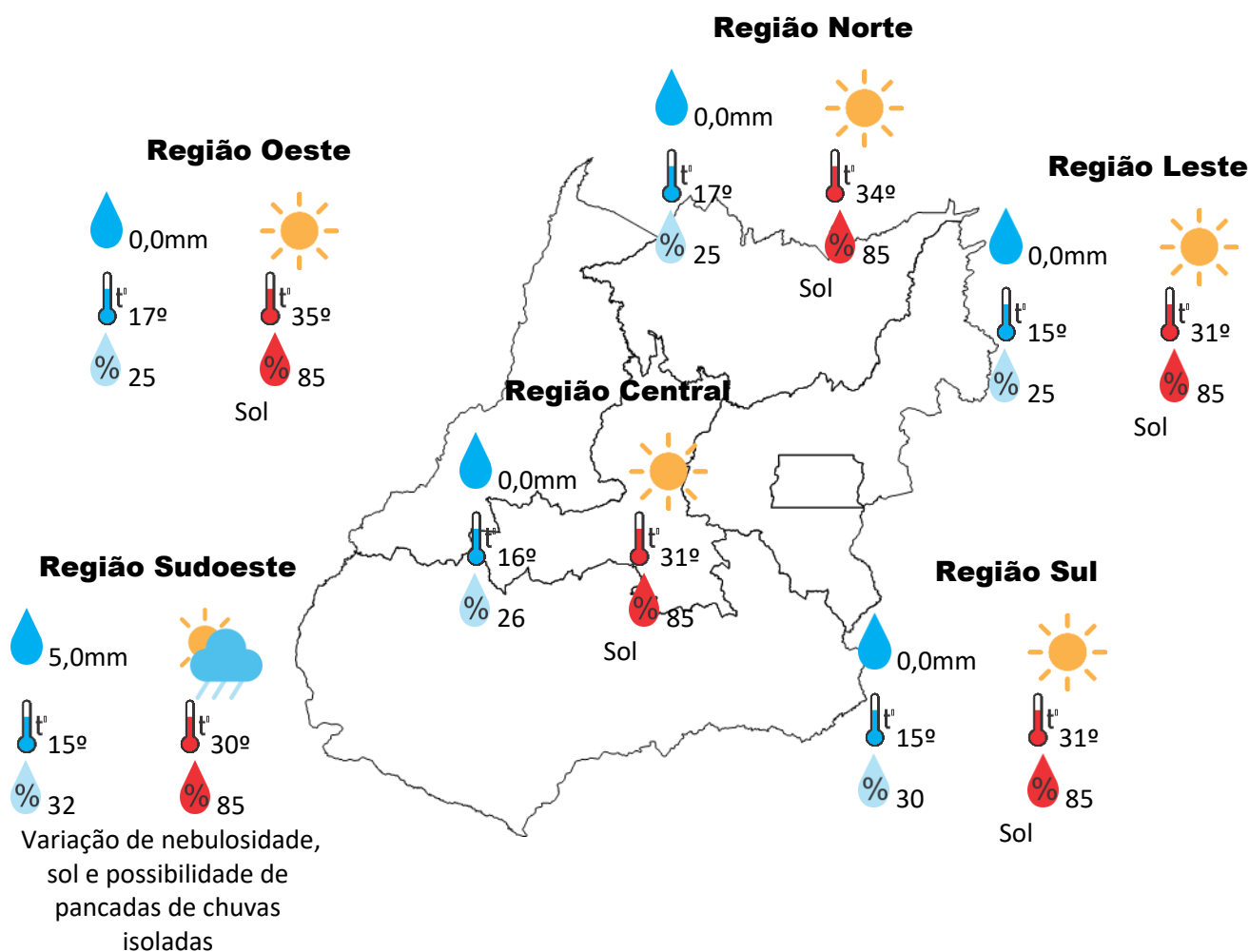
Boletim nº: 0126

Elaborado na data: 09/06/2021

Previsão para data: 10/06/2021

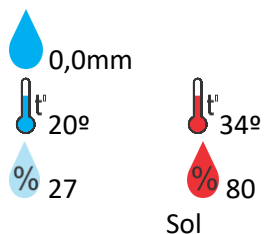
Informações do Tempo para o Estado

Nesta quinta-feira o avanço de uma frente fria vinda da região sul país que se desloca para região sudeste do Brasil, irá provocar o aumento de nebulosidade na região centro sul do estado de Goiás, com isso teremos a possibilidade de pancadas de chuvas isoladas na região sudoeste do Estado, nas demais regiões o tempo segue com sol.

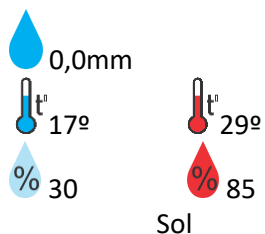


Previsão para alguns municípios:

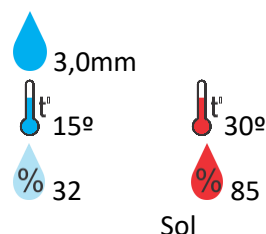
Porangatu



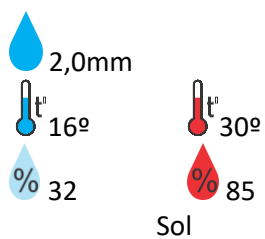
Catalão



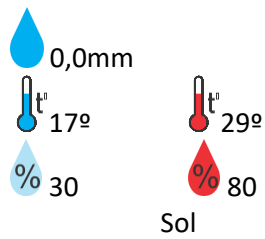
Jataí



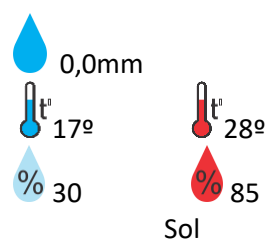
Rio Verde



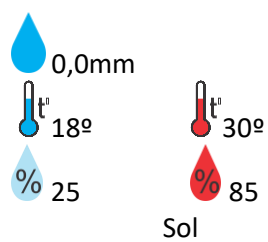
Luziânia



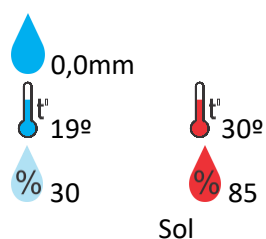
Anápolis



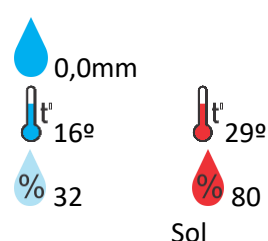
Goiânia



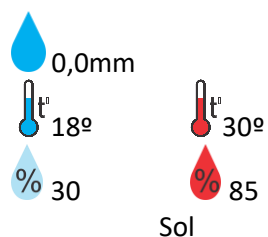
Itumbiara



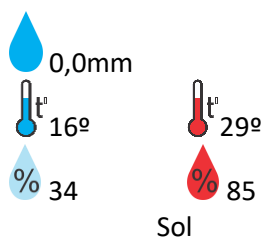
Ouvidor



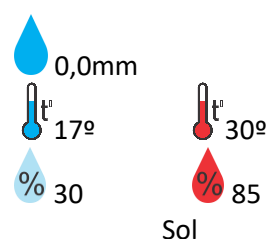
Goiandira



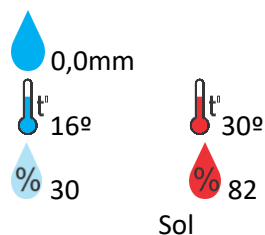
Três Ranchos



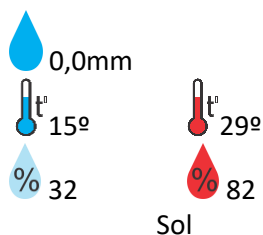
Cumari



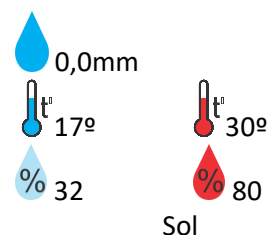
Anhanguera



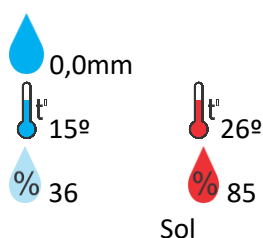
Ipameri



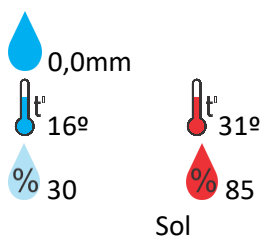
Nova Aurora



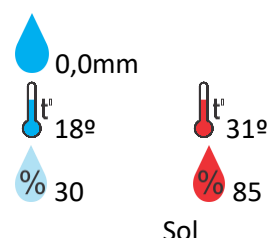
Cristalina



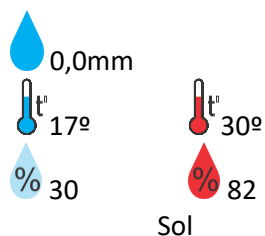
Santa Helena



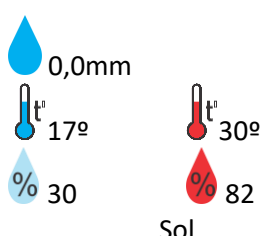
Ceres



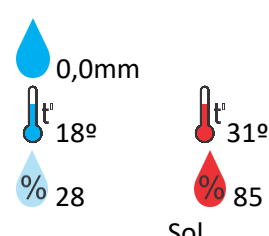
Goiatuba



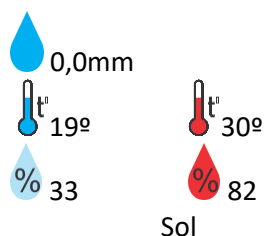
Davinópolis



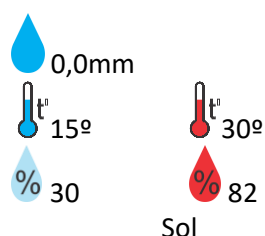
Jaraguá



Alvorada do Norte



Caldas Novas



OBS: As informações contidas nesse boletim do tempo levam em consideração dados das variáveis meteorológicas previstas por modelos meteorológicos e análise de imagens de satélite do dia 09/06/2021 às 07:00 horas