

Secretaria de Meio Ambiente e Desenvolvimento Sustentável - SEMAD
Centro de Informações Meteorológicas e Hidrológicas do Estado de Goiás - CIMEHGO
Sala de Situação de Monitoramento de Riscos e Desastres Naturais

Boletim nº: 0123

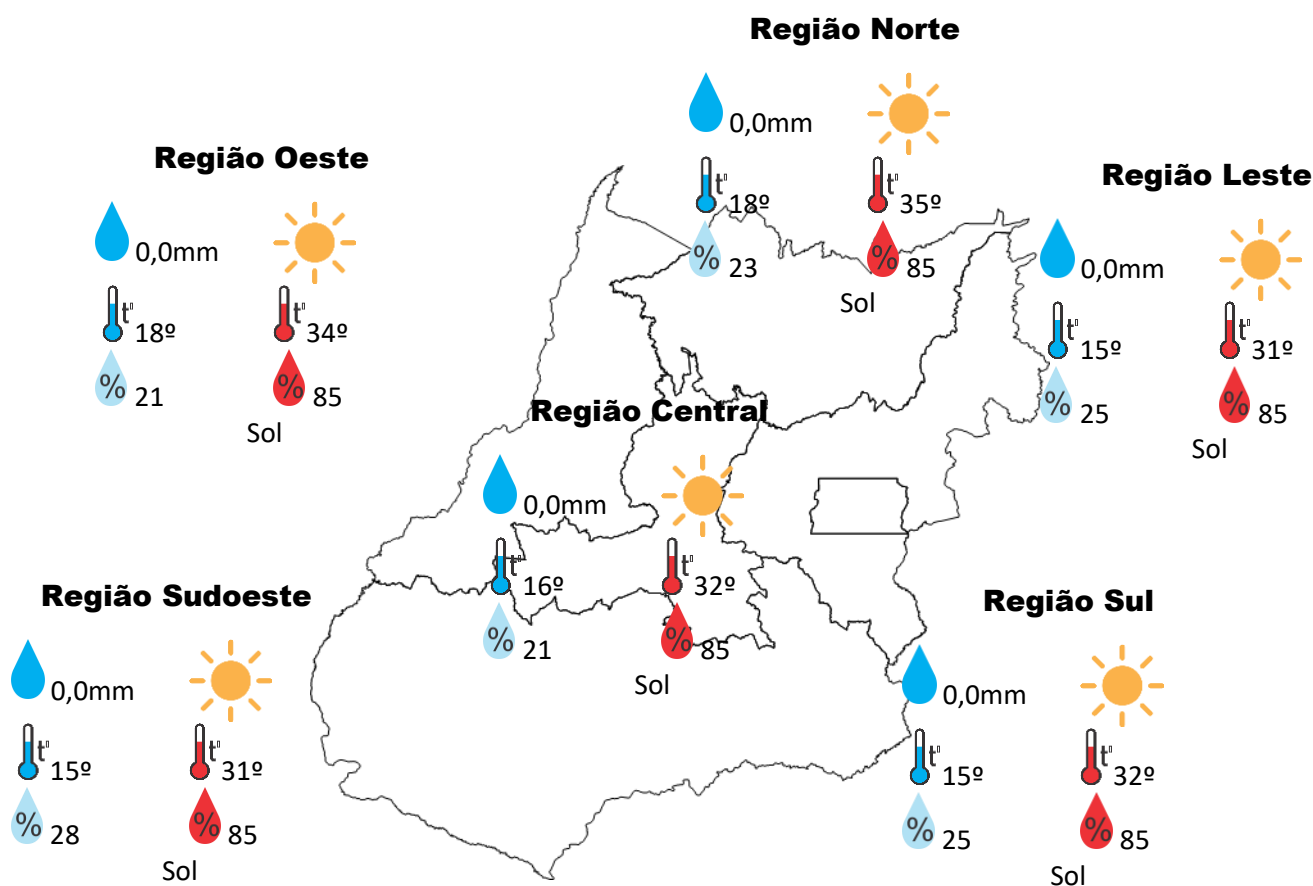
Elaborado na data: 06/06/2021

Previsão para data: 07/06/2021

Informações do Tempo para o Estado

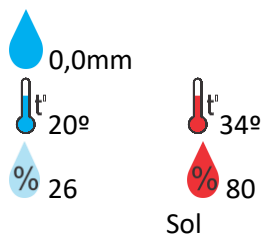
A massa de ar seco deixa o tempo estável com sol nesta segunda-feira, temperaturas máximas estarão em elevação e umidade relativa do ar em declínio no período da tarde.

Prognóstico para semana: as condições do tempo serão de sol e temperaturas máximas em elevação, umidade relativa do ar em declínio no período da tarde. Por volta da quinta-feira o avanço de uma frente fria vinda do sul do país rumo a região sudeste do Brasil, poderá trazer pancadas de chuvas isoladas em alguns municípios da região centro sul do Estado.

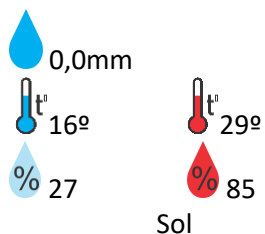


Previsão para alguns municípios:

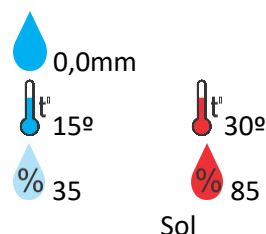
Porangatu



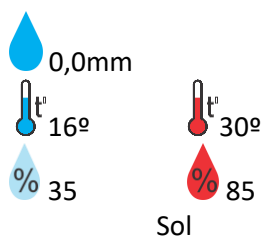
Catalão



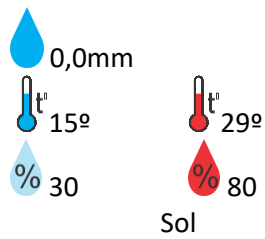
Jataí



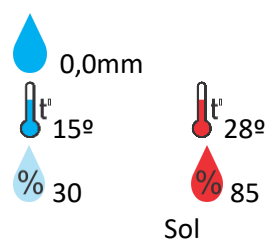
Rio Verde



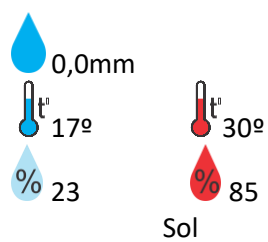
Luziânia



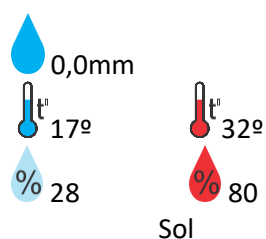
Anápolis



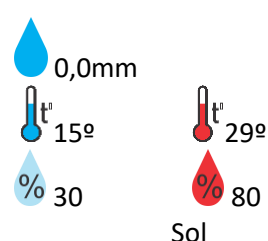
Goiânia



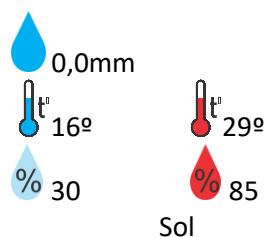
Itumbiara



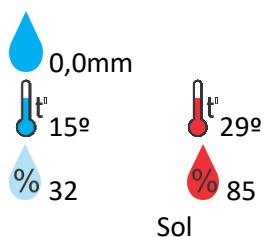
Ouvidor



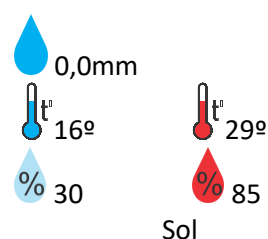
Goiandira



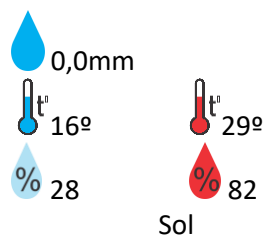
Três Ranchos



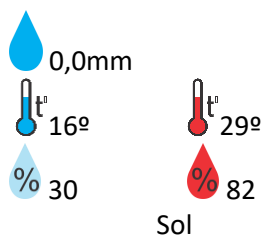
Cumari



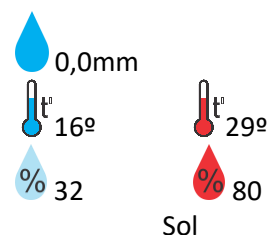
Anhanguera



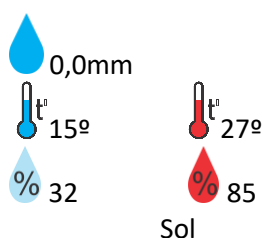
Ipameri



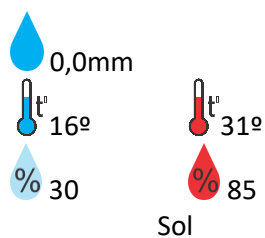
Nova Aurora



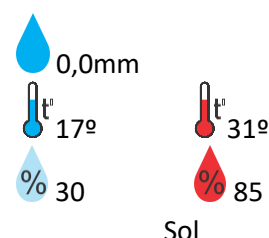
Cristalina



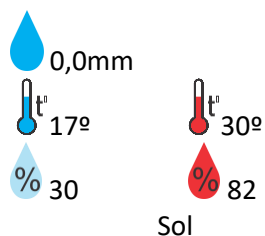
Santa Helena



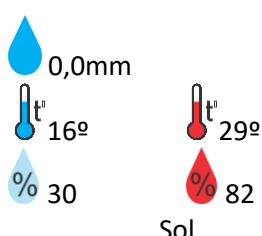
Ceres



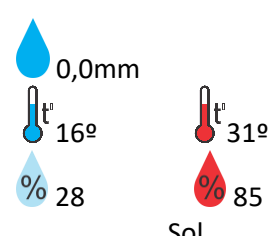
Goiatuba



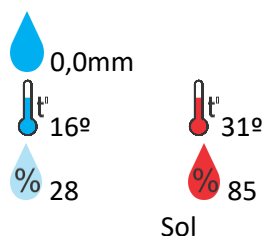
Davinópolis



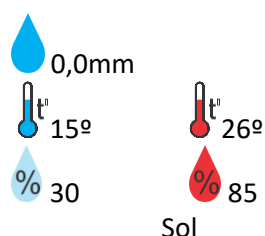
Uruana



Quirinópolis



Alto Paraiso



OBS: As informações contidas nesse boletim do tempo levam em consideração dados das variáveis meteorológicas previstas por modelos meteorológicos e análise de imagens de satélite do dia 05/06/2021 às 15:00 horas