

Secretaria de Meio Ambiente e Desenvolvimento Sustentável - SEMAD  
Centro de Informações Meteorológicas e Hidrológicas do Estado de Goiás - CIMEHGO  
Sala de Situação de Monitoramento de Riscos e Desastres Naturais

Boletim nº: 0123

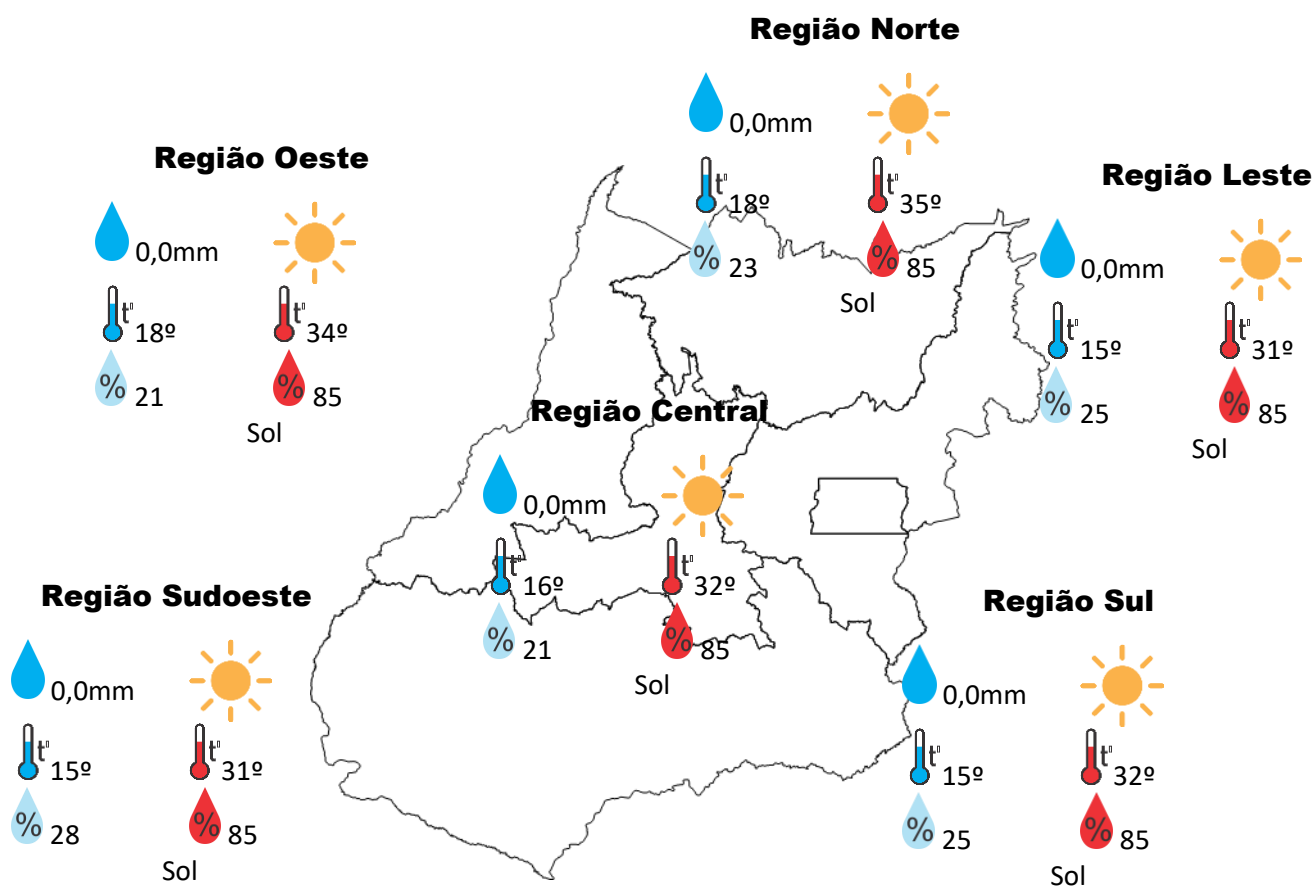
Elaborado na data: 05/06/2021

Previsão para data: 07/06/2021

Informações do Tempo para o Estado

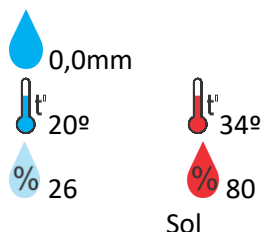
A massa de ar seco deixa o tempo estável com sol nesta segunda-feira, temperaturas máximas estarão em elevação e umidade relativa do ar em declínio no período da tarde.

**Prognóstico para semana:** as condições do tempo serão de sol e temperaturas máximas em elevação, umidade relativa do ar em declínio no período da tarde. Por volta da quinta-feira o avanço de uma frente fria vinda do sul do país rumo a região sudeste do Brasil, irá propiciar a possibilidade de pancadas de chuvas isoladas em alguns municípios da região centro sul do Estado.

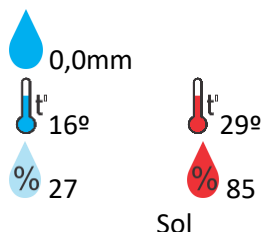


## Previsão para alguns municípios:

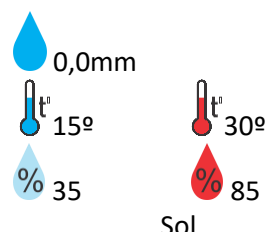
### Porangatu



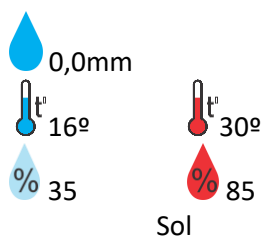
### Catalão



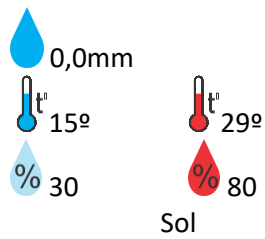
### Jataí



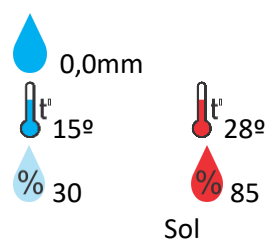
### Rio Verde



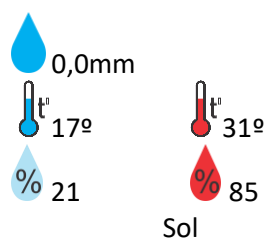
### Luziânia



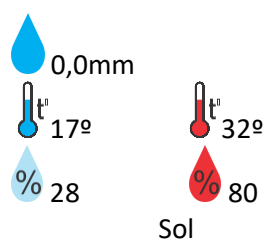
### Anápolis



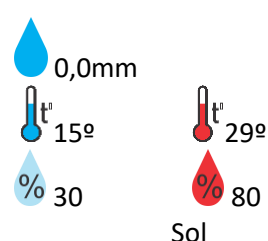
### Goiânia



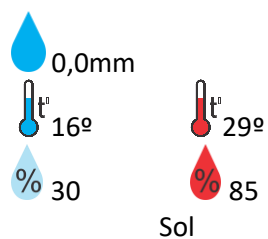
### Itumbiara



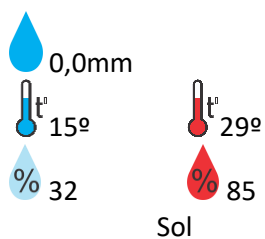
### Ouvidor



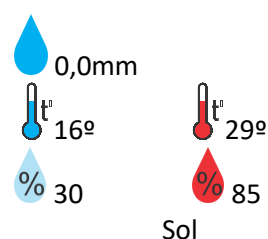
### Goiandira



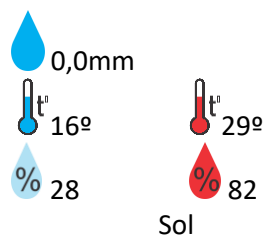
### Três Ranchos



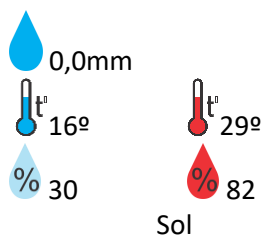
### Cumari



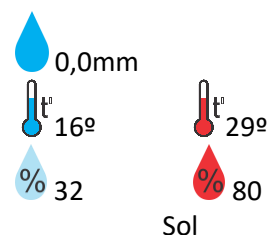
### Anhanguera



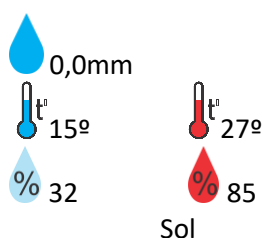
### Ipameri



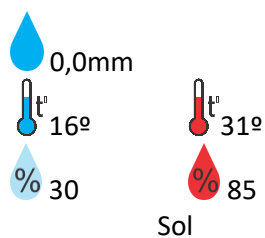
### Nova Aurora



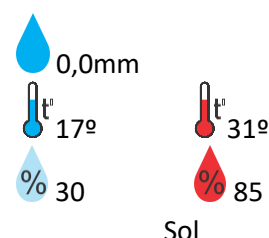
### Cristalina



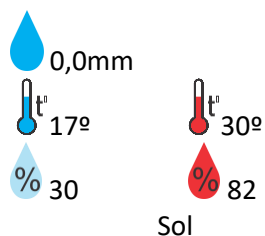
### Santa Helena



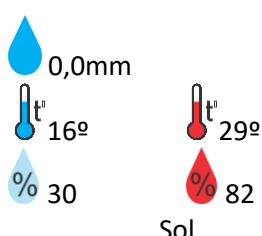
### Ceres



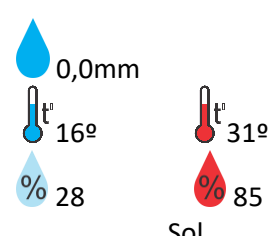
### Goiatuba



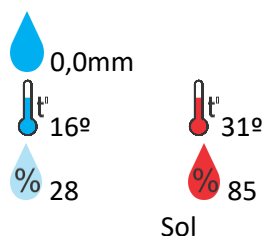
### Davinópolis



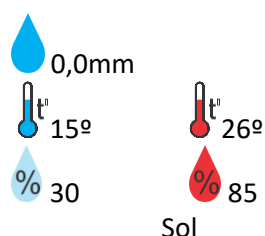
### Uruana



### Quirinópolis



### Alto Paraiso



**OBS:** As informações contidas nesse boletim do tempo levam em consideração dados das variáveis meteorológicas previstas por modelos meteorológicos e análise de imagens de satélite do dia 05/06/2021 às 15:00 horas