

Secretaria de Meio Ambiente e Desenvolvimento Sustentável - SEMAD

Centro de Informações Meteorológicas e Hidrológicas do Estado de Goiás - CIMEHGO

Sala de Situação de Monitoramento de Riscos e Desastres Naturais

Visite: <https://www.meioambiente.go.gov.br/cimehgo> ou <https://www.cimehgo.meioambiente.go.gov.br/>

 @cimehgo.semad

Boletim nº: 0168

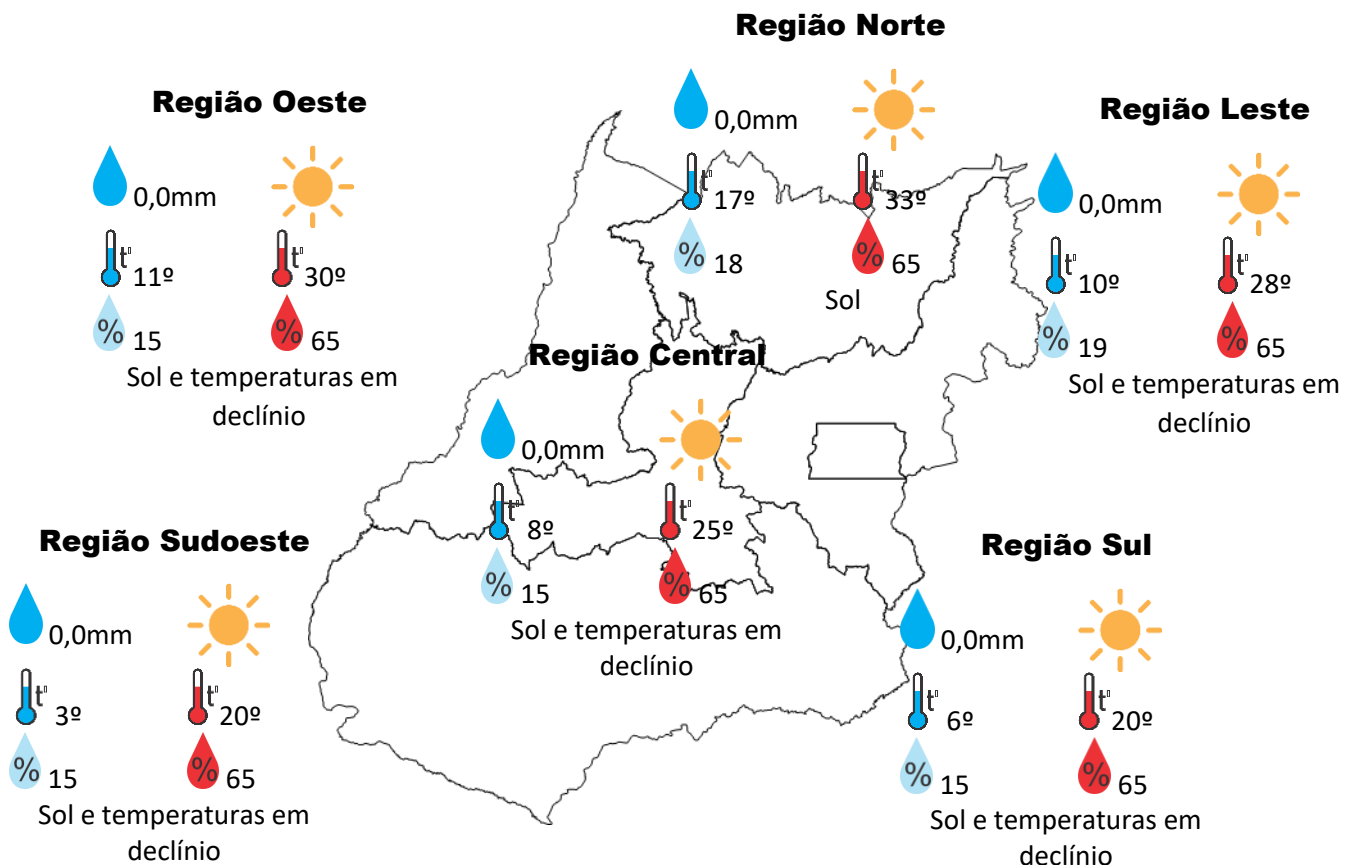
Elaborado na data: 28/07/2021

Previsão para data: 29/07/2021

Informações do Tempo para o Estado

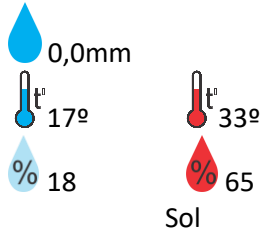
Nesta quinta-feira o avanço de uma massa de ar frio de origem polar vinda do sul do Brasil, irá influenciar as temperaturas na parte centro sul de Goiás que estarão em declínio. O destaque fica para possibilidade de risco de geada de fraca a moderada intensidade na parte centro sul do Estado com maior ênfase na região sudoeste.

**Atenção:** para o declínio das temperaturas, risco de Geada e umidade relativa do ar que estará abaixo de 20%.

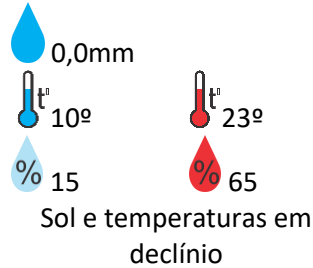


## Previsão para alguns municípios:

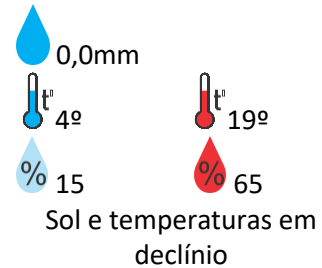
### Porangatu



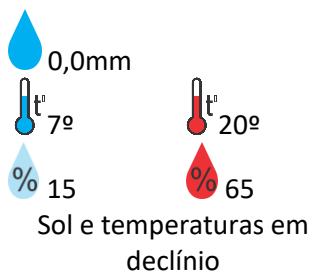
### Catalão



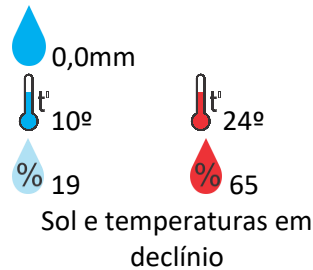
### Jataí



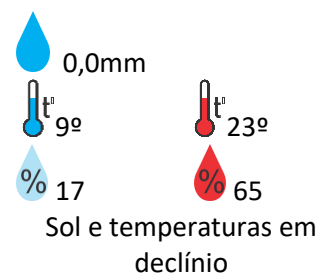
### Rio Verde



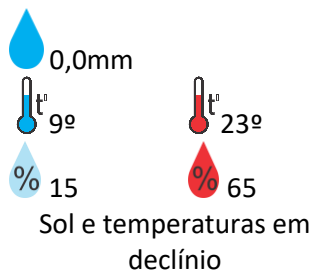
### Luziânia



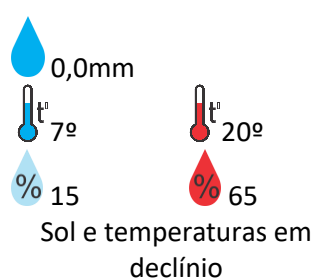
### Anápolis



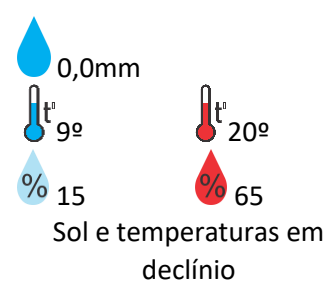
### Goiânia



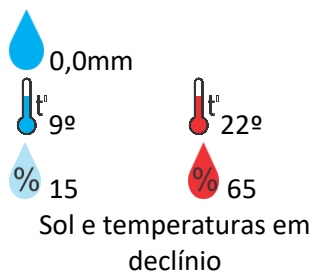
### Itumbiara



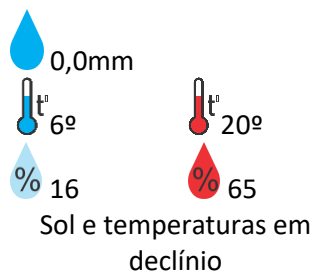
### Ouvidor



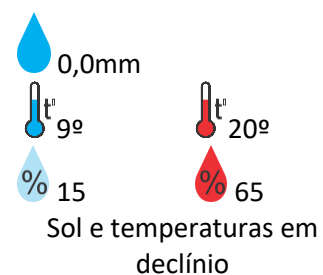
### Goiandira



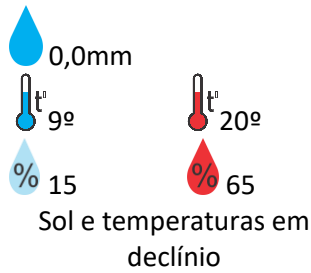
### Três Ranchos



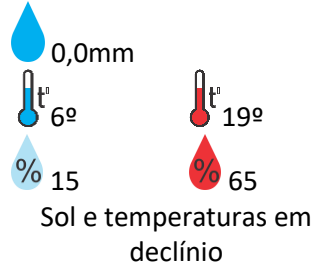
### Cumari



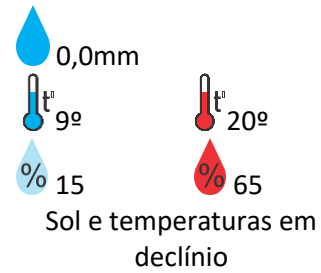
### Anhanguera



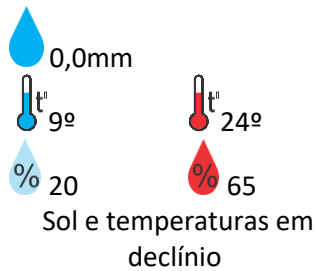
### Ipameri



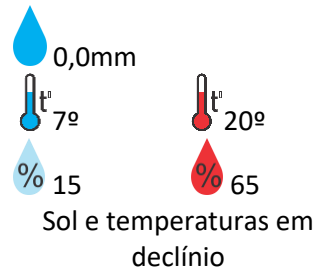
### Nova Aurora



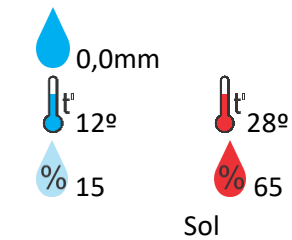
### Cristalina



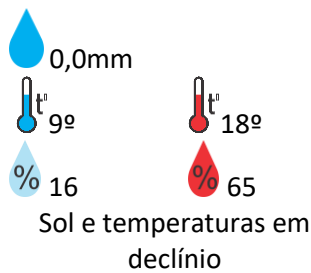
### Santa Helena



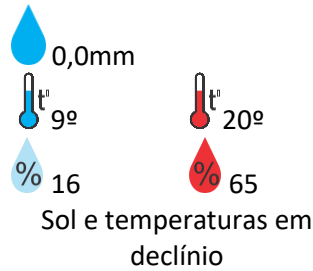
### Ceres



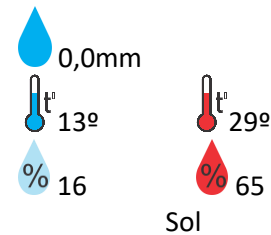
### Goiatuba



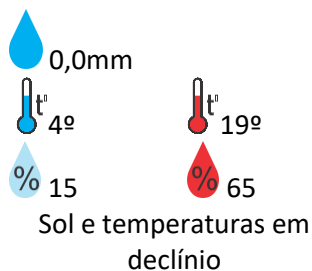
### Davinópolis



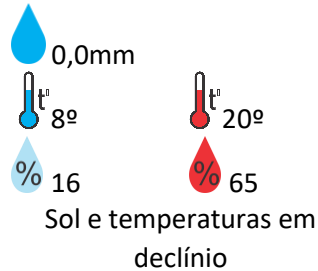
### Rubiataba



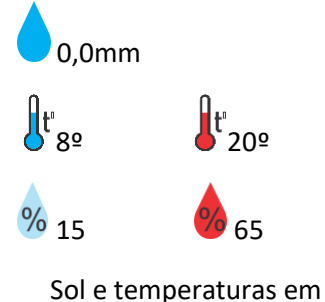
### Aporé



### Morrinhos



### Senador Canedo



**OBS:** As informações contidas nesse boletim do tempo levam em consideração dados das variáveis meteorológicas previstas por modelos meteorológicos e análise de imagens de satélite do dia 28/07/2021 às 07:00 horas