

Secretaria de Meio Ambiente e Desenvolvimento Sustentável - SEMAD

Centro de Informações Meteorológicas e Hidrológicas do Estado de Goiás - CIMEHGO

Sala de Situação de Monitoramento de Riscos e Desastres Naturais

Visite: <https://www.meioambiente.go.gov.br/cimehgo> ou <https://www.cimehgo.meioambiente.go.gov.br/>

 @cimehgo.semad

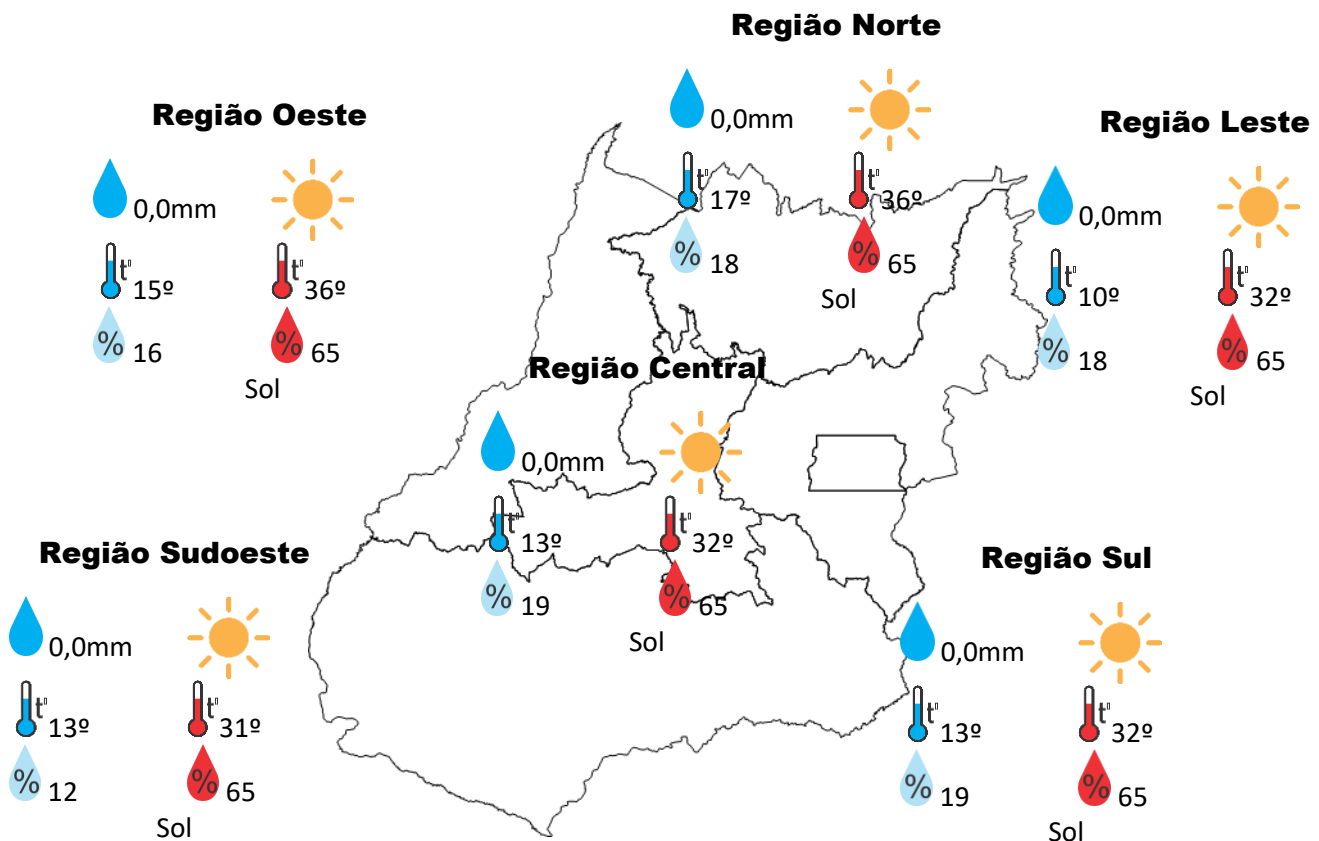
Boletim nº: 0164

Elaborado na data: 23/07/2021

Previsão para data: 24/07/2021

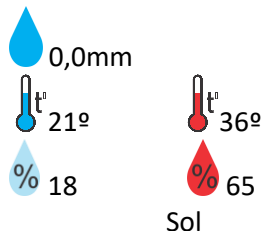
Informações do Tempo para o Estado

Sábado de tempo estável e com sol devido a presença da massa de ar seco em todas as regiões do Estado. Os destaques serão a amplitude térmica e a umidade relativa do ar que estará em declínio no período da tarde. **Atenção para o Índice de Alerta para umidade relativa do ar que estará abaixo de 20% na maioria das regiões e possibilidade de estar abaixo de 12% na região sudoeste do Estado caracterizando índice de emergência.**

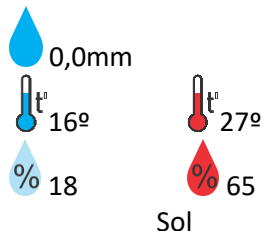


## Previsão para alguns municípios:

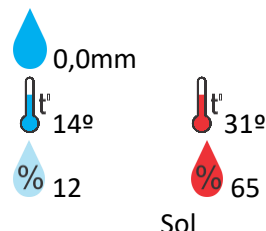
### Porangatu



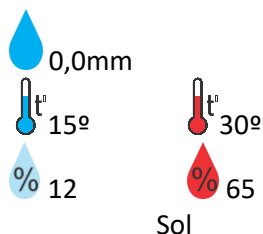
### Catalão



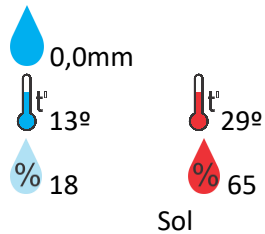
### Jataí



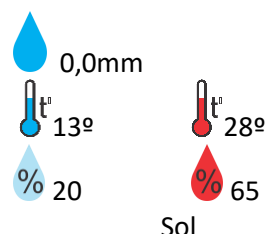
### Rio Verde



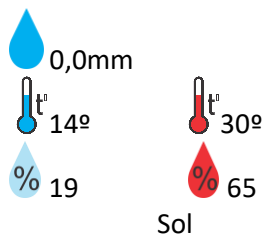
### Luziânia



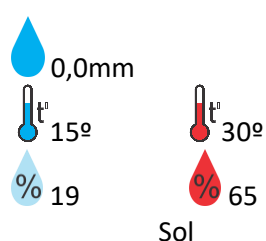
### Anápolis



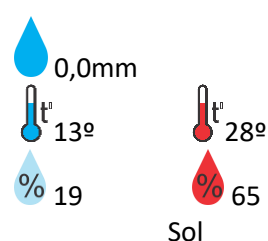
### Goiânia



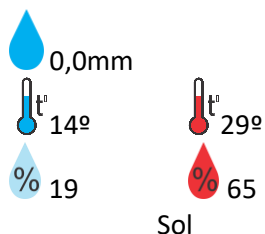
### Itumbiara



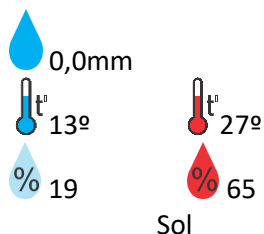
### Ouvidor



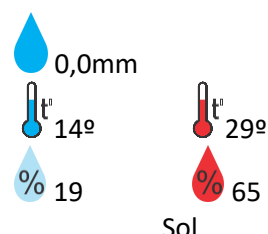
### Goiandira



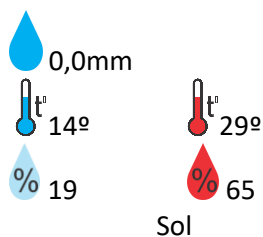
### Três Ranchos



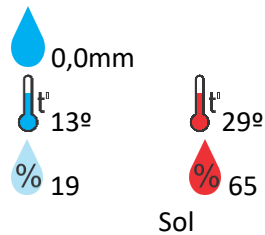
### Cumari



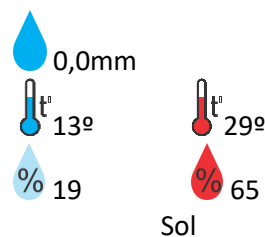
### Anhanguera



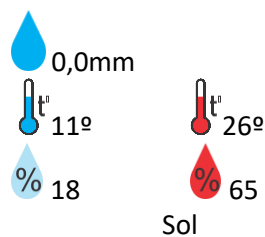
### Ipameri



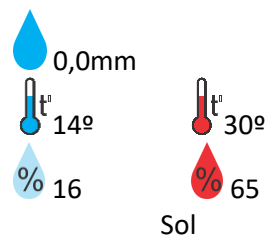
### Nova Aurora



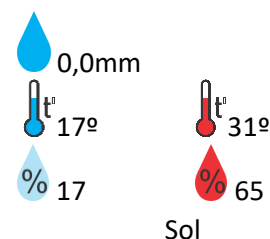
### Cristalina



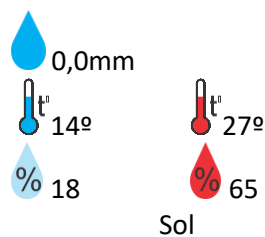
### Santa Helena



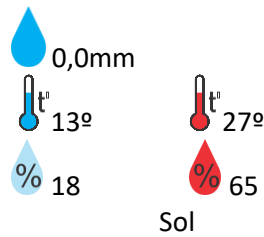
### Ceres



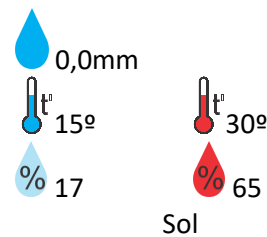
### Goiatuba



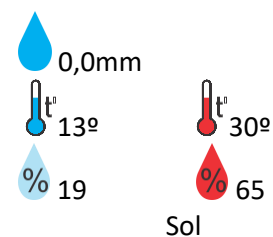
### Davinópolis



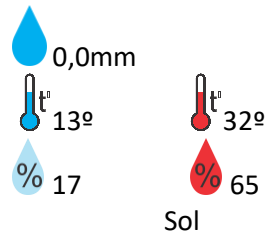
### Rubiataba



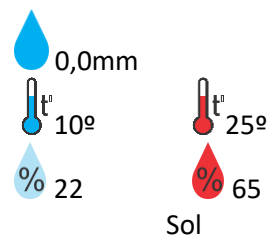
### Lagoa Santa



### Uruaçu



### Alto Paraíso



**OBS:** As informações contidas nesse boletim do tempo levam em consideração dados das variáveis meteorológicas previstas por modelos meteorológicos e análise de imagens de satélite do dia 23/07/2021 às 07:00 horas

Secretaria de Meio Ambiente e Desenvolvimento Sustentável - SEMAD  
Centro de Informações Meteorológicas e Hidrológicas do Estado de Goiás - CIMEHGO  
Sala de Situação de Monitoramento de Riscos e Desastres Naturais

Visite: <https://www.meioambiente.go.gov.br/cimehgo> ou <https://www.cimehgo.meioambiente.go.gov.br/>

 [@cimehgo.semad](https://www.instagram.com/cimehgo.semad)

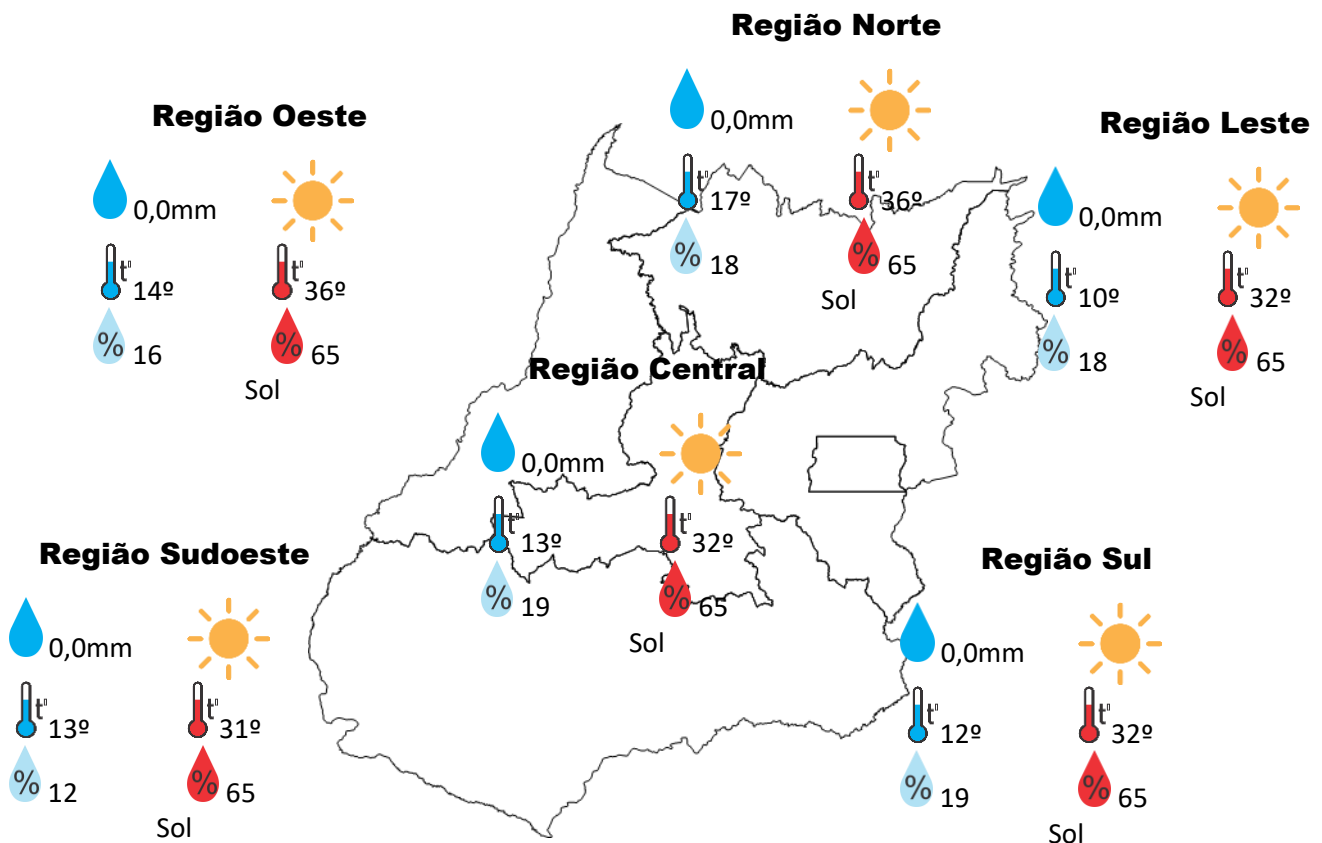
Boletim nº: 0164

Elaborado na data: 23/07/2021

Previsão para data: 25/07/2021

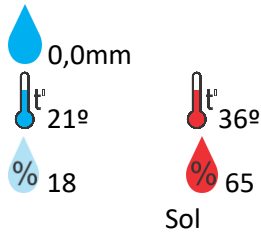
### Informações do Tempo para o Estado

Domingo sem muitas alterações nas condições do tempo que segue estável e com sol todas as regiões do Estado. Os destaques serão a amplitude térmica e a umidade relativa do ar que estará em declínio no período da tarde. **Atenção para o Índice de Alerta para umidade relativa do ar que estará abaixo de 20% na maioria das regiões e possibilidade de estar abaixo de 12% na região sudoeste do Estado caracterizando índice de emergência.**

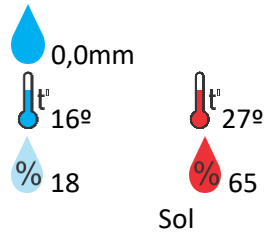


### Previsão para alguns municípios:

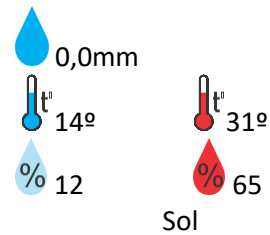
### Porangatu



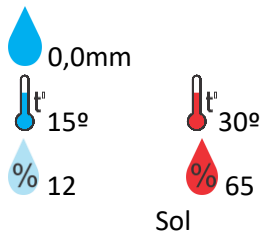
### Catalão



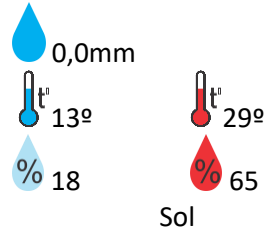
### Jataí



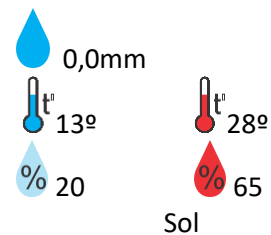
### Rio Verde



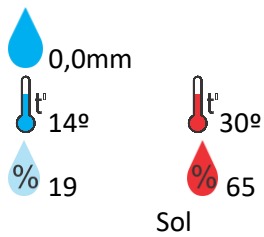
### Luziânia



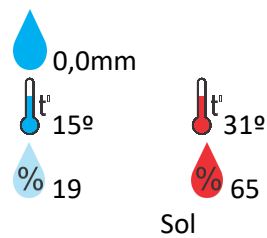
### Anápolis



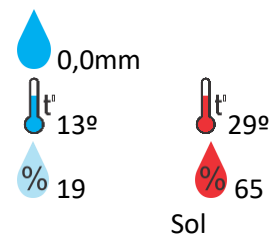
### Goiânia



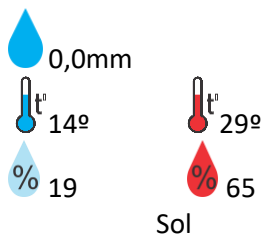
### Itumbiara



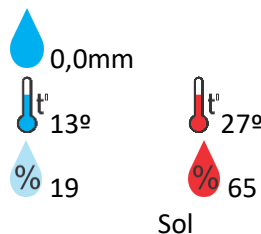
### Ouidor



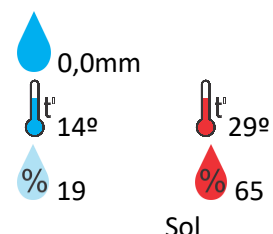
### Goiandira



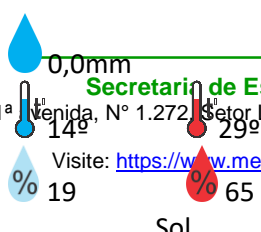
### Três Ranchos



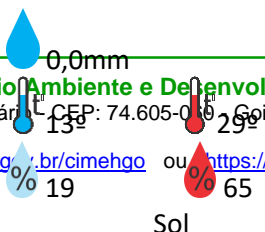
### Cumari



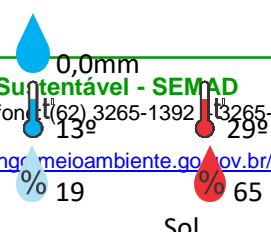
### Anhanguera



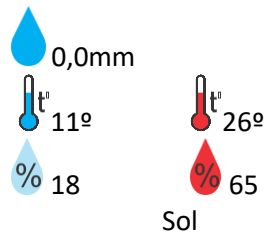
### Ipameri



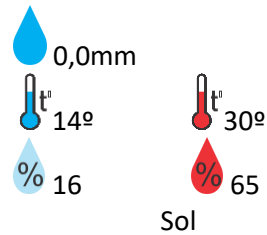
### Nova Aurora



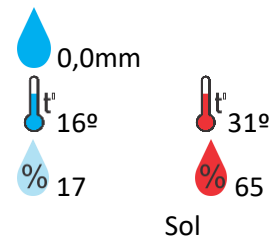
### Cristalina



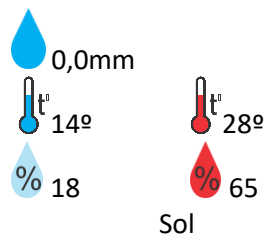
### Santa Helena



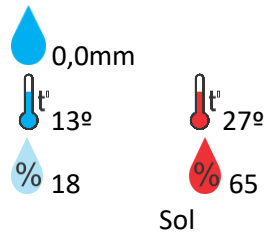
### Ceres



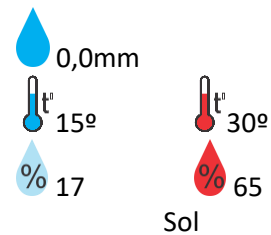
### Goiatuba



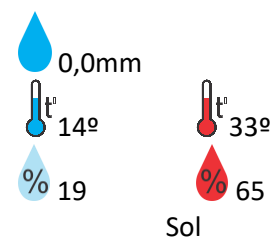
### Davinópolis



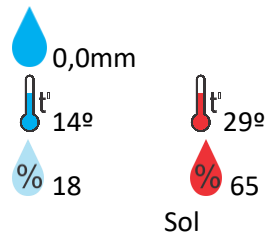
### Rubiataba



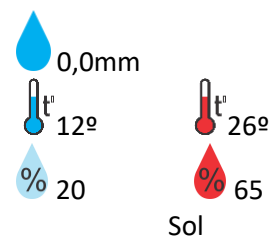
### Aragarças



### Caçu



### Pires do Rio



**OBS:** As informações contidas nesse boletim do tempo levam em consideração dados das variáveis meteorológicas previstas por modelos meteorológicos e análise de imagens de satélite do dia 23/07/2021 às 07:00 horas