

Secretaria de Meio Ambiente e Desenvolvimento Sustentável - SEMAD

Centro de Informações Meteorológicas e Hidrológicas do Estado de Goiás - CIMEHGO

Sala de Situação de Monitoramento de Riscos e Desastres Naturais

Visite: <https://www.meioambiente.go.gov.br/cimehgo> ou <https://www.cimehgo.meioambiente.go.gov.br/>

 @cimehgo.semad

Boletim nº: 0162

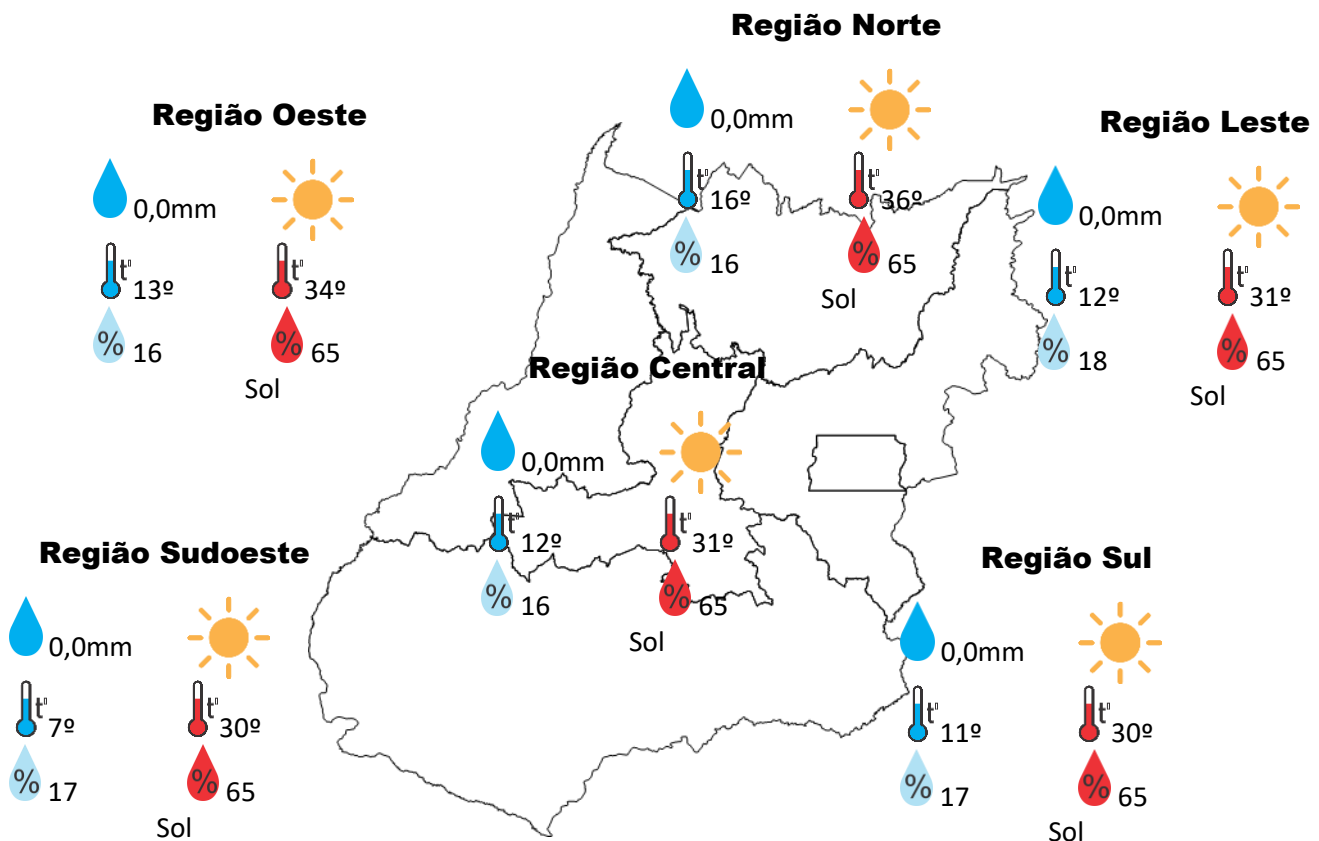
Elaborado na data: 21/07/2021

Previsão para data: 22/07/2021

Informações do Tempo para o Estado

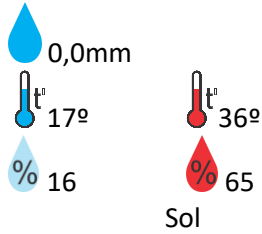
Quinta-feira ainda com temperaturas amenas pela manhã em toda a região centro sul do Estado, teremos predomínio de sol e umidade relativa do ar em declínio no período da tarde.

Obs: Índice de Alerta para umidade relativa do ar que estará abaixo de 20%

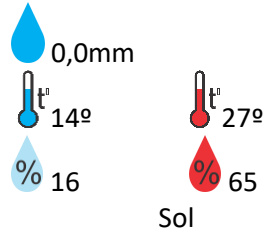


Previsão para alguns municípios:

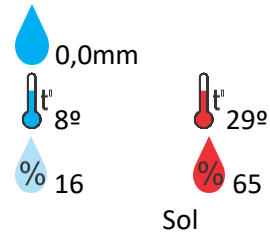
Porangatu



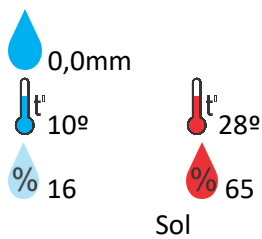
Catalão



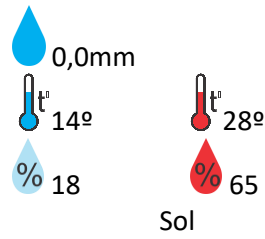
Jataí



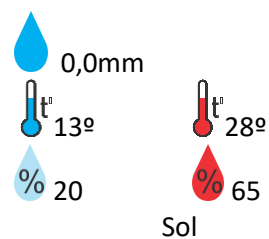
Rio Verde



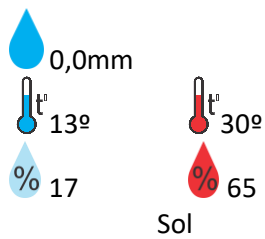
Luziânia



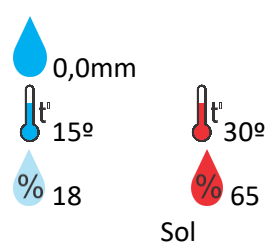
Anápolis



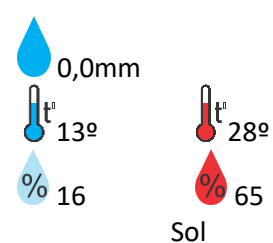
Goiânia



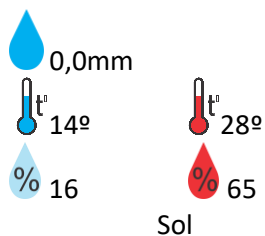
Itumbiara



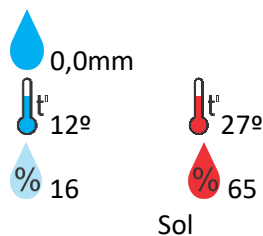
Ouvidor



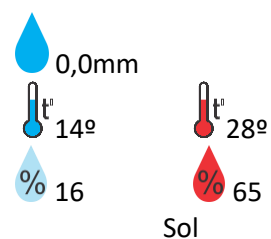
Goiandira



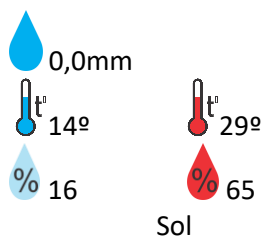
Três Ranchos



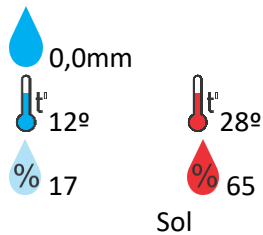
Cumari



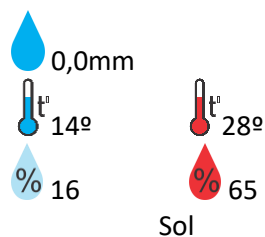
Anhanguera



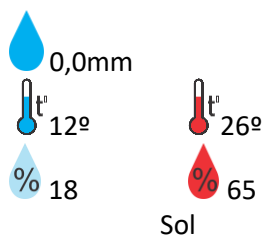
Ipameri



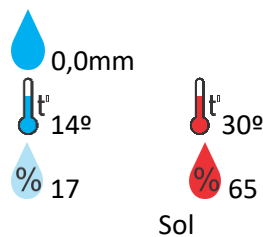
Nova Aurora



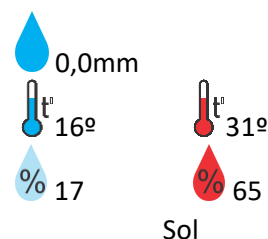
Cristalina



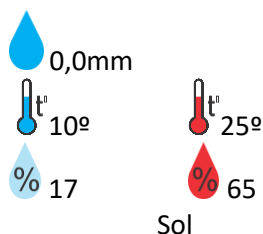
Santa Helena



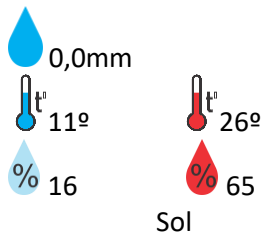
Ceres



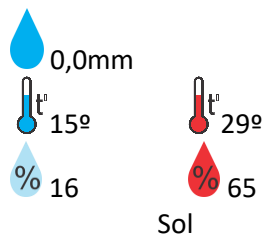
Goiatuba



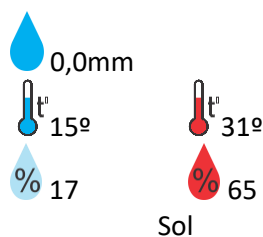
Davinópolis



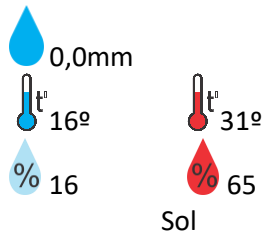
Rubiataba



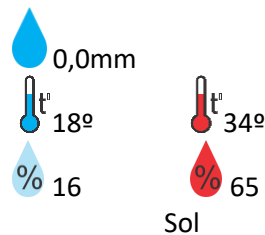
Uruana



Barro Alto



Cidade de Goiás



OBS: As informações contidas nesse boletim do tempo levam em consideração dados das variáveis meteorológicas previstas por modelos meteorológicos e análise de imagens de satélite do dia 27/07/2021 às 07:00 horas