

Secretaria de Meio Ambiente e Desenvolvimento Sustentável - SEMAD

Centro de Informações Meteorológicas e Hidrológicas do Estado de Goiás - CIMEHGO

Sala de Situação de Monitoramento de Riscos e Desastres Naturais

Visite: <https://www.meioambiente.go.gov.br/cimehgo> ou <https://www.cimehgo.meioambiente.go.gov.br/>

 @cimehgo.semad

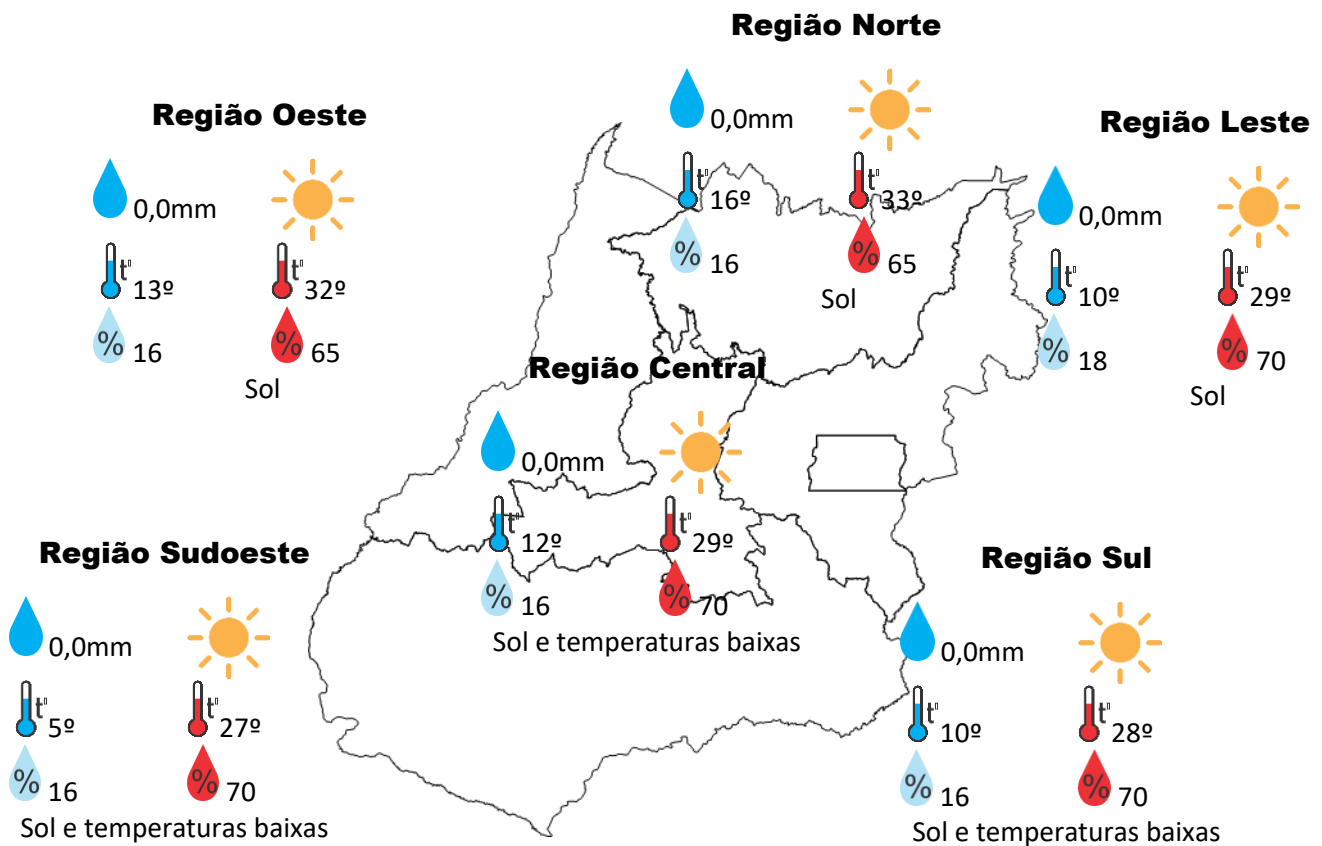
Boletim nº: 0161

Elaborado na data: 20/07/2021

Previsão para data: 21/07/2021

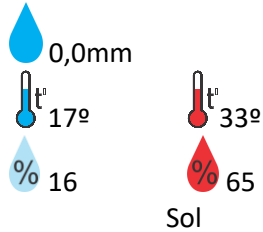
Informações do Tempo para o Estado

Quarta-feira ainda com temperaturas baixas em toda a região centro sul do Estado a massa de ar polar começa gradativamente a perder intensidade, teremos predomínio de sol e umidade relativa do ar em declínio no período da tarde.

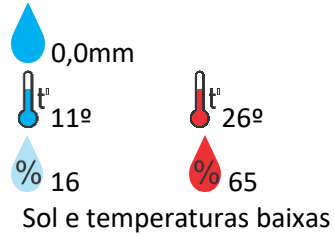


## Previsão para alguns municípios:

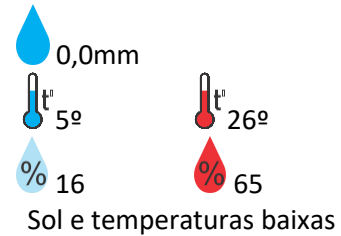
### Porangatu



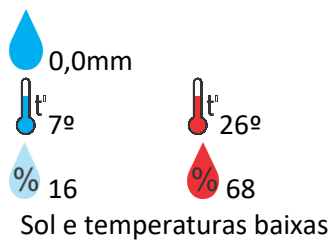
### Catalão



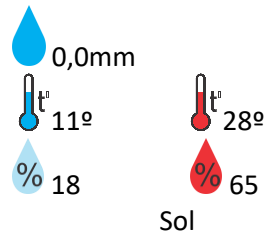
### Jataí



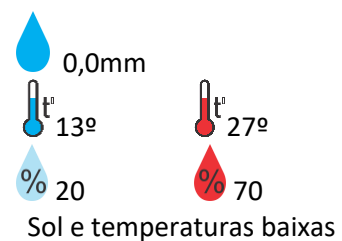
### Rio Verde



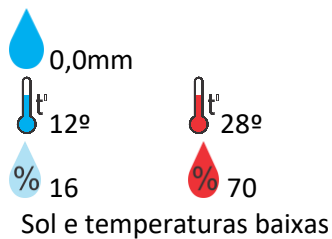
### Luziânia



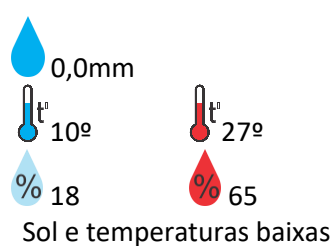
### Anápolis



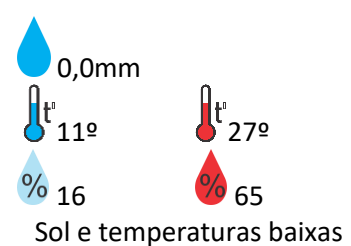
### Goiânia



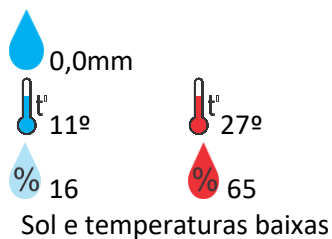
### Itumbiara



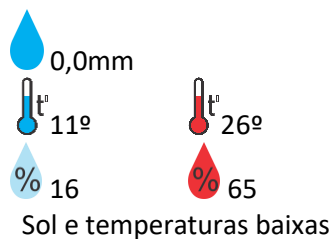
### Ouvidor



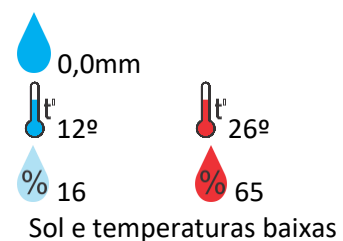
### Goiandira



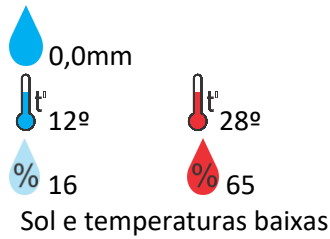
### Três Ranchos



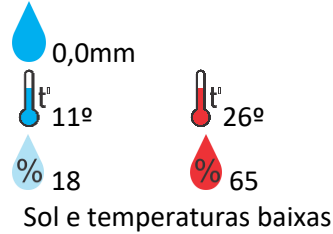
### Cumari



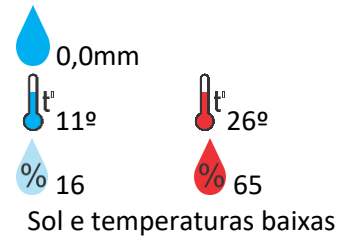
### Anhanguera



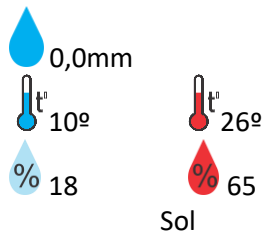
### Ipameri



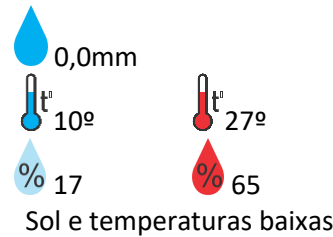
### Nova Aurora



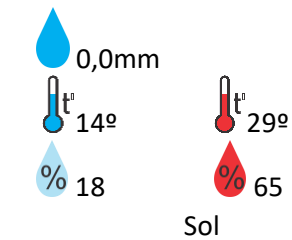
### Cristalina



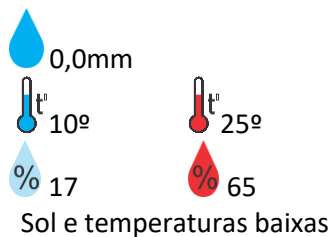
### Santa Helena



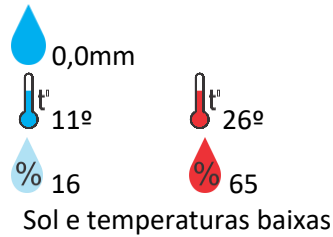
### Ceres



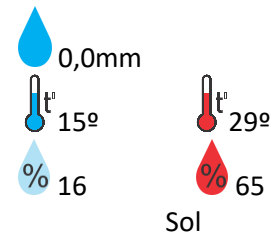
### Goiatuba



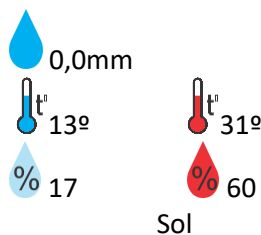
### Davinópolis



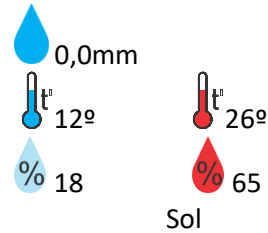
### Rubiataba



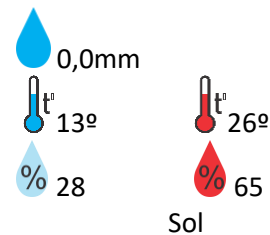
### Iporá



### Formosa



### Alto Paraiso



**OBS:** As informações contidas nesse boletim do tempo levam em consideração dados das variáveis meteorológicas previstas por modelos meteorológicos e análise de imagens de satélite do dia 20/07/2021 às 10:00 horas