

Secretaria de Meio Ambiente e Desenvolvimento Sustentável - SEMAD

Centro de Informações Meteorológicas e Hidrológicas do Estado de Goiás - CIMEHGO

Sala de Situação de Monitoramento de Riscos e Desastres Naturais

Visite: <https://www.meioambiente.go.gov.br/cimehgo> ou <https://www.cimehgo.meioambiente.go.gov.br/>

 [@cimehgo.semad](https://www.instagram.com/cimehgo.semad)

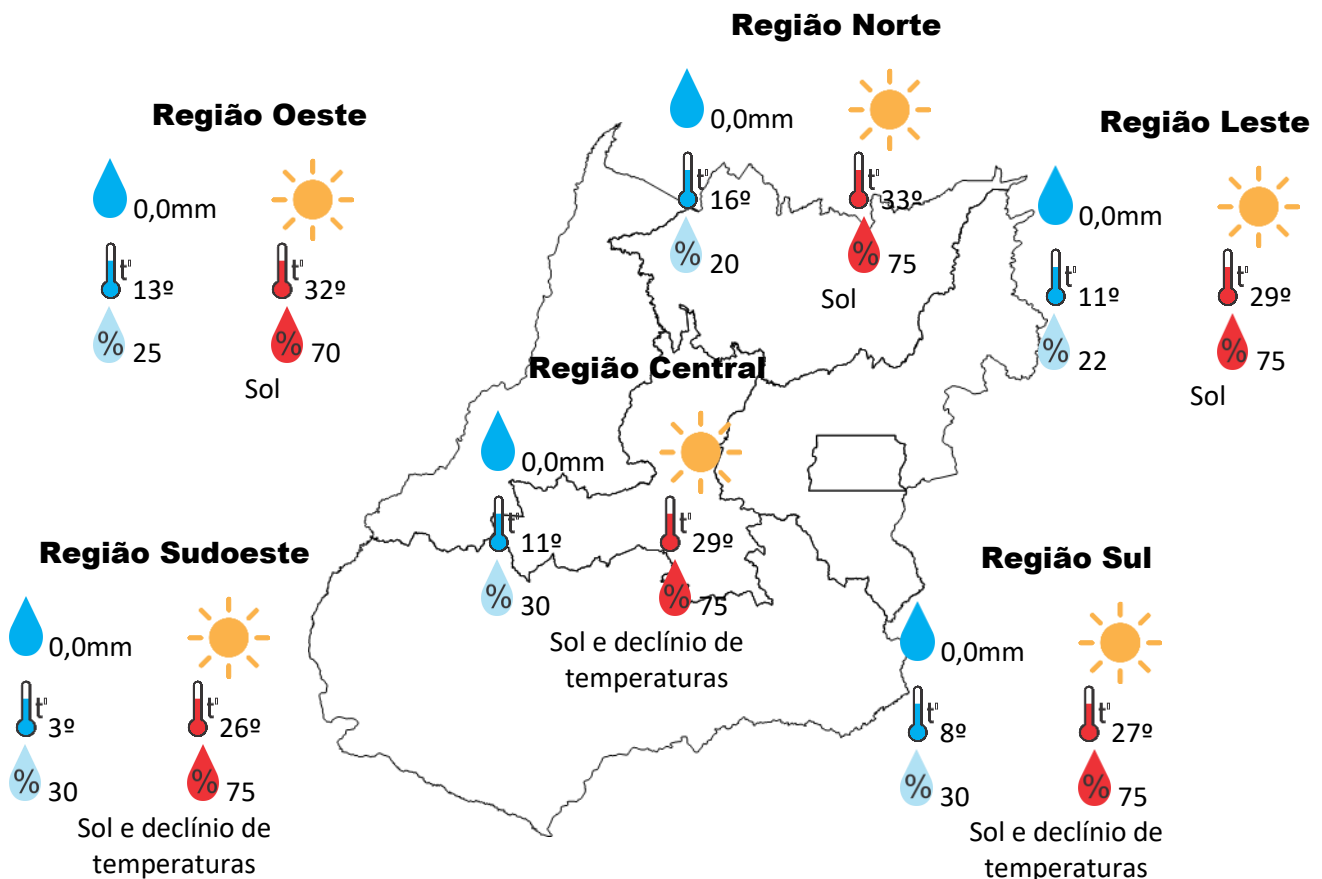
Boletim nº: 0160

Elaborado na data: 19/07/2021

Previsão para data: 20/07/2021

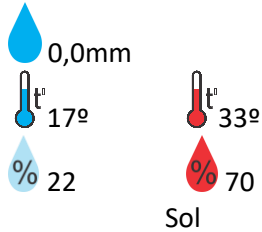
Informações do Tempo para o Estado

Nesta terça-feira o ar frio de origem polar se espalha em toda a região centro sul do Estado, com isso teremos o declínio das temperaturas nesta parte do Estado, na região sudoeste há risco de ocorrência de geada de fraca a moderada intensidade.

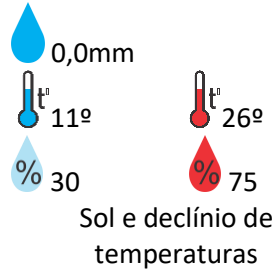


Previsão para alguns municípios:

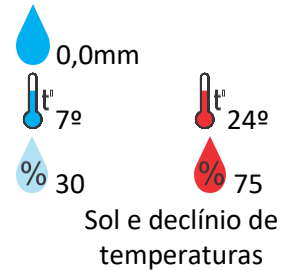
Porangatu



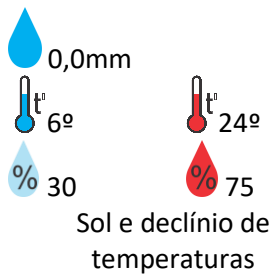
Catalão



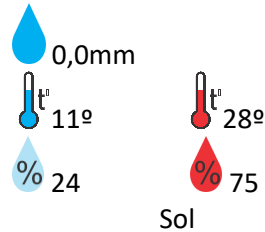
Jataí



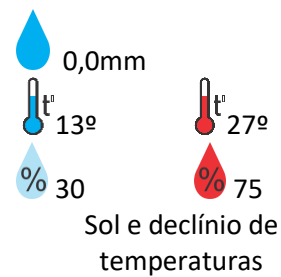
Rio Verde



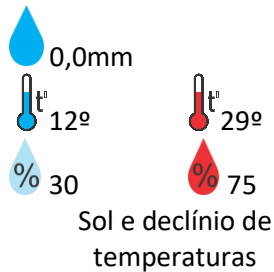
Luziânia



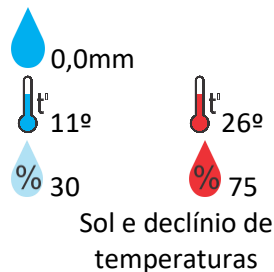
Anápolis



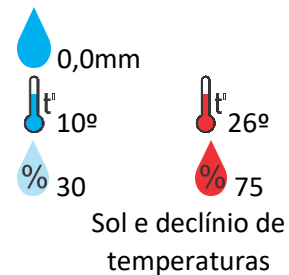
Goiânia



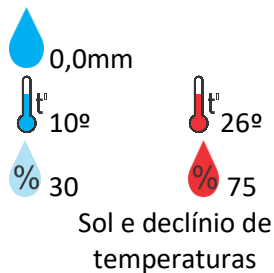
Itumbiara



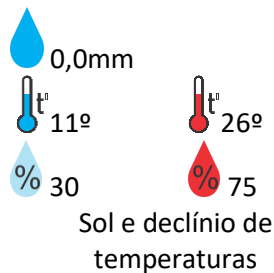
Ouvidor



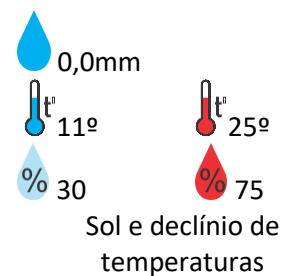
Goiandira



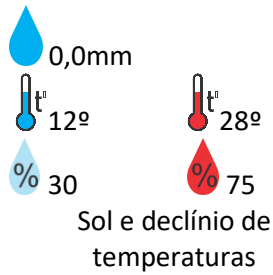
Três Ranchos



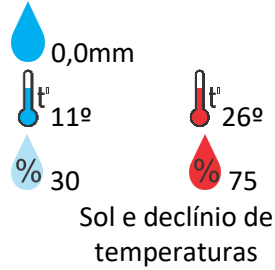
Cumari



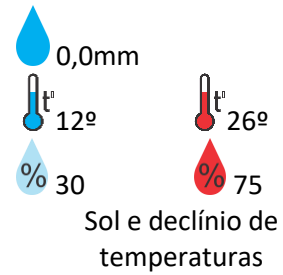
Anhanguera



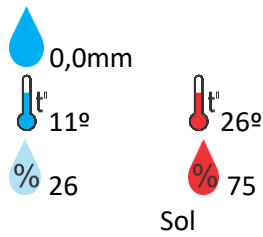
Ipameri



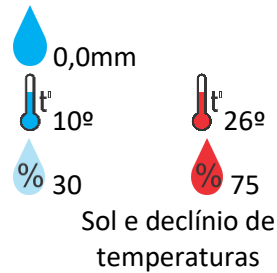
Nova Aurora



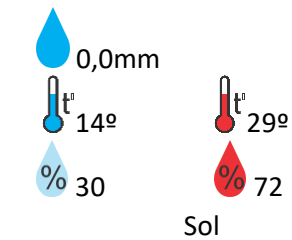
Cristalina



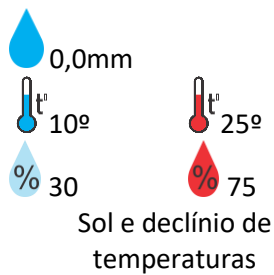
Santa Helena



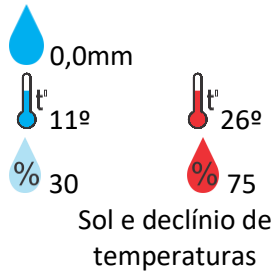
Ceres



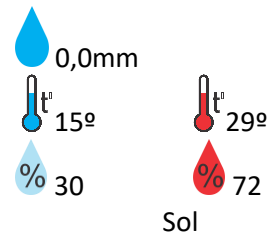
Goiatuba



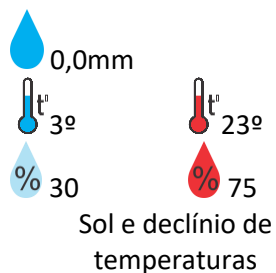
Davinópolis



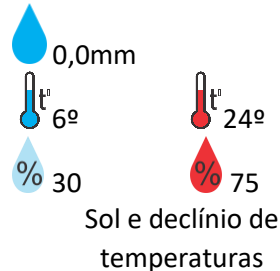
Rubiataba



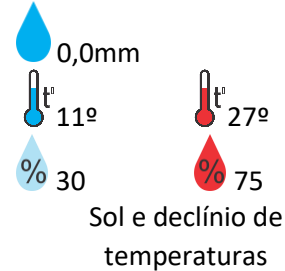
Lagoa Santa



Mineiros



Caldas Novas



OBS: As informações contidas nesse boletim do tempo levam em consideração dados das variáveis meteorológicas previstas por modelos meteorológicos e análise de imagens de satélite do dia 19/07/2021 às 07:00 horas