

Secretaria de Meio Ambiente e Desenvolvimento Sustentável - SEMAD

Centro de Informações Meteorológicas e Hidrológicas do Estado de Goiás - CIMEHGO

Sala de Situação de Monitoramento de Riscos e Desastres Naturais

Visite: <https://www.meioambiente.go.gov.br/cimehgo> ou <https://www.cimehgo.meioambiente.go.gov.br/>

 [@cimehgo.semad](https://www.instagram.com/cimehgo.semad)

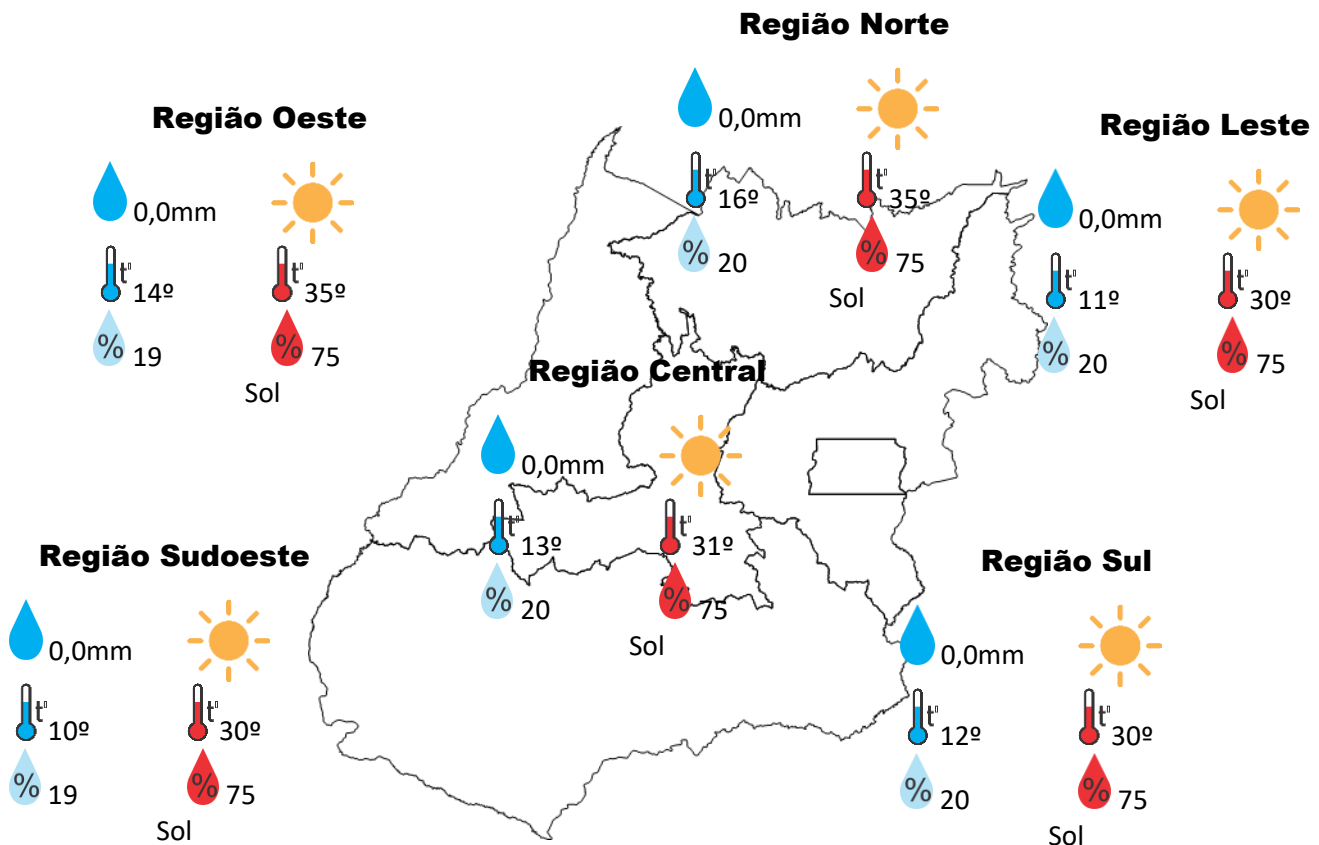
Boletim nº: 0158

Elaborado na data: 16/07/2021

Previsão para data: 17/07/2021

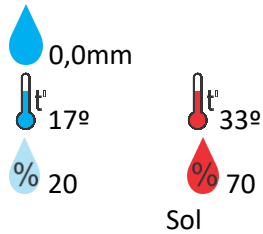
Informações do Tempo para o Estado

Sábado de tempo estável e com sol em todo Estado, as temperaturas mínimas serão amenas pela manhã e temperaturas máximas em elevação. Os destaques ficarão para a amplitude térmica e para os baixos índices da umidade relativa do ar no período da tarde, **que em algumas regiões do Estado estarão abaixo de 20% caracterizando assim estado de ALERTA.**

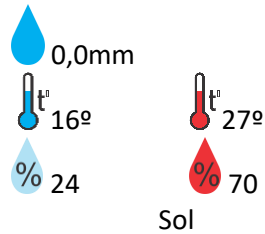


## Previsão para alguns municípios:

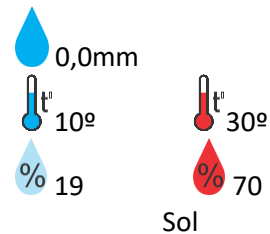
### Porangatu



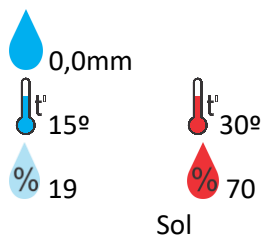
### Catalão



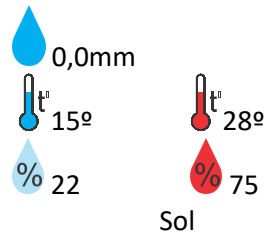
### Jataí



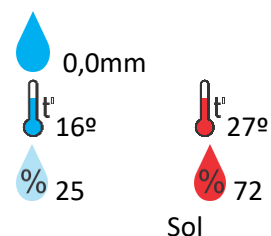
### Rio Verde



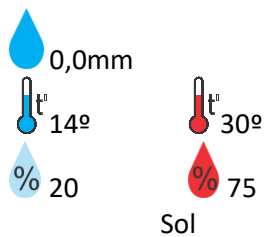
### Luziânia



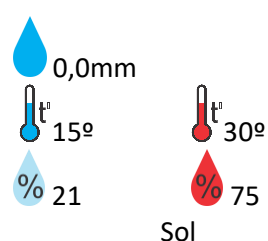
### Anápolis



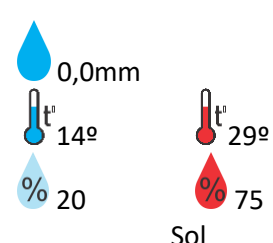
### Goiânia



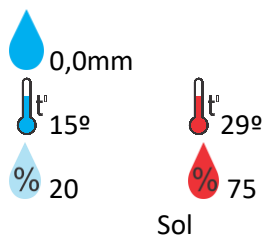
### Itumbiara



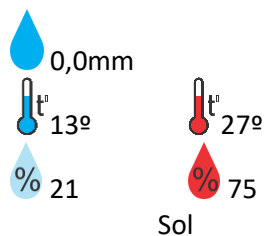
### Ouvidor



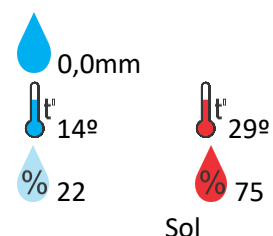
### Goiandira



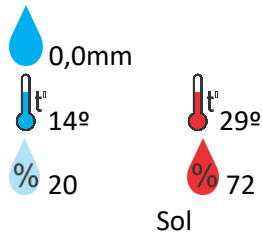
### Três Ranchos



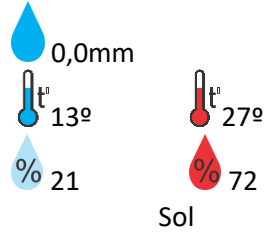
### Cumari



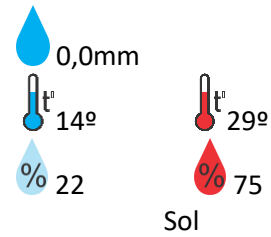
### Anhanguera



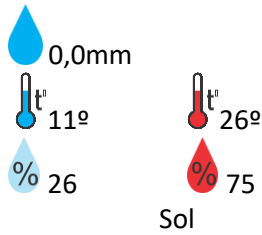
### Ipameri



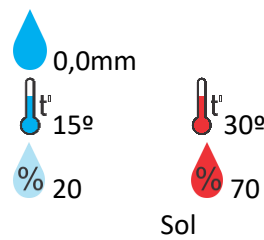
### Nova Aurora



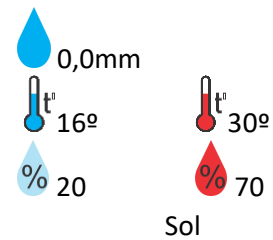
### Cristalina



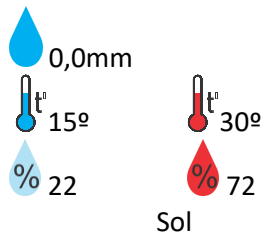
### Santa Helena



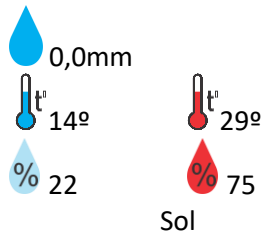
### Ceres



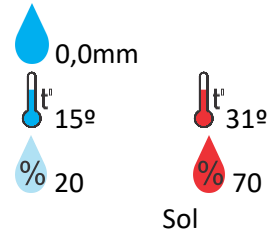
### Goiatuba



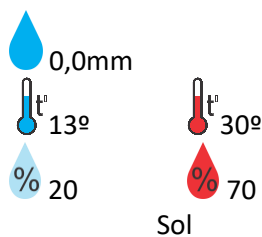
### Davinópolis



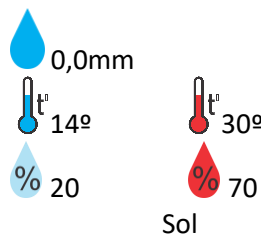
### Rubiataba



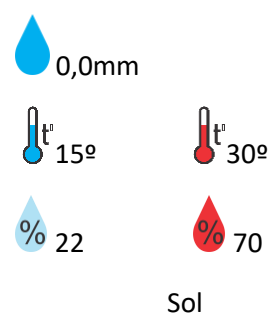
### Caldas Novas



### Pirenópolis



### Itauçu



**OBS:** As informações contidas nesse boletim do tempo levam em consideração dados das variáveis meteorológicas previstas por modelos meteorológicos e análise de imagens de satélite do dia 16/07/2021 às 09:00 horas

Secretaria de Meio Ambiente e Desenvolvimento Sustentável - SEMAD  
Centro de Informações Meteorológicas e Hidrológicas do Estado de Goiás - CIMEHGO  
Sala de Situação de Monitoramento de Riscos e Desastres Naturais

Visite: <https://www.meioambiente.go.gov.br/cimehgo> ou <https://www.cimehgo.meioambiente.go.gov.br/>

 [@cimehgo.semad](https://www.instagram.com/cimehgo.semad)

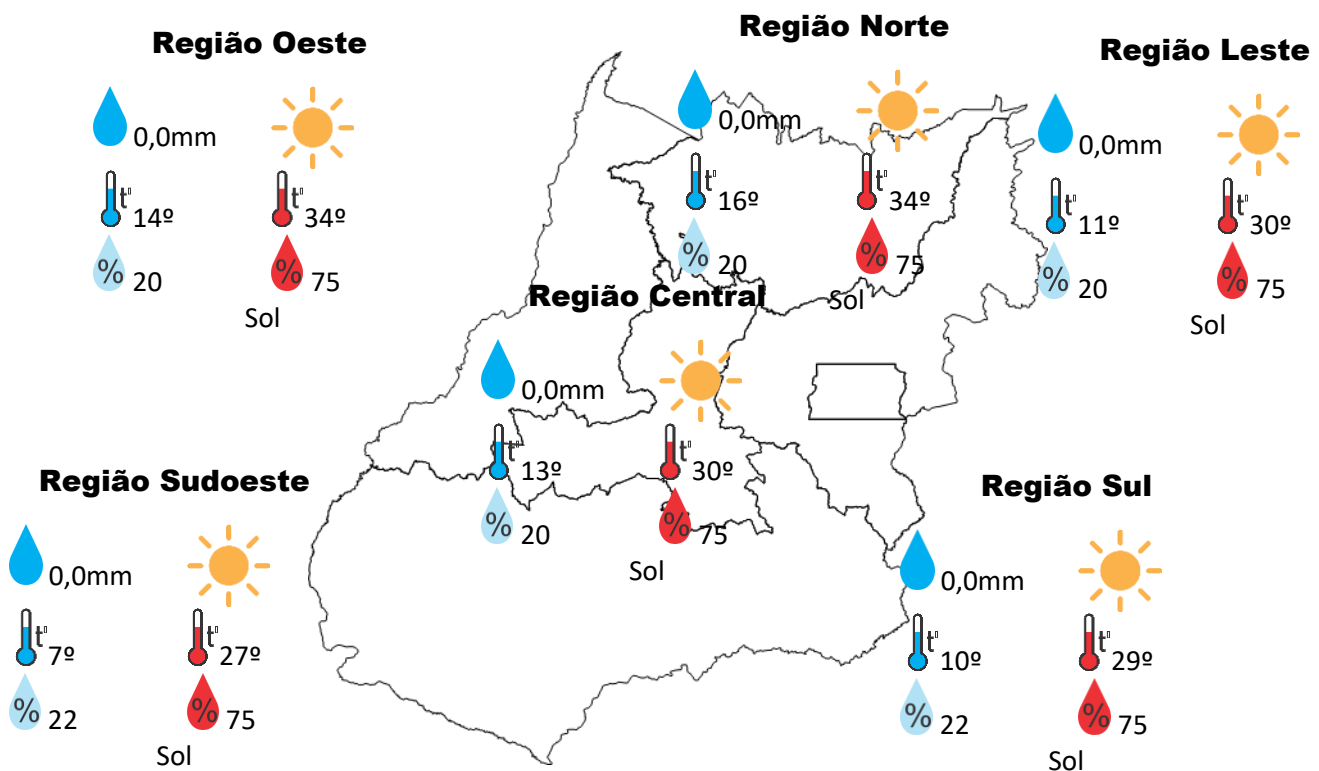
Boletim nº: 0158

Elaborado na data: 16/07/2021

Previsão para data: 18/07/2021

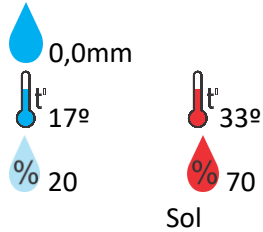
### Informações do Tempo para o Estado

Domingo de sol em todo Estado. O destaque fica para avanço do ar frio de uma nova massa de ar polar de (menor intensidade) que começa a provocar queda nas temperaturas mínimas na região sul e sudoeste. Já para o início da próxima semana na segunda-feira o ar frio chega a toda região centro sul do Estado com possibilidade de geada de fraca a moderada intensidade na região sudoeste do estado.

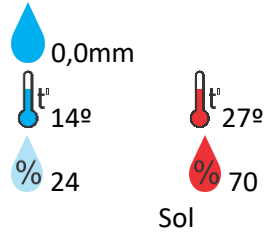


## Previsão para alguns municípios:

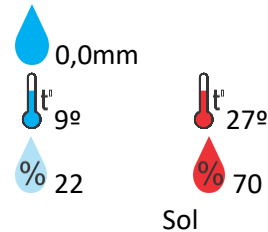
### Porangatu



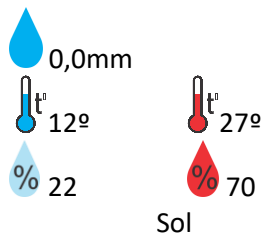
### Catalão



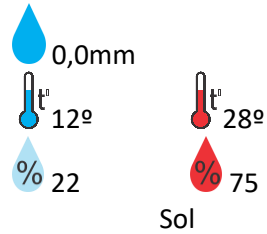
### Jataí



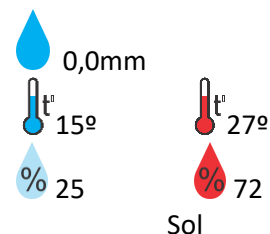
### Rio Verde



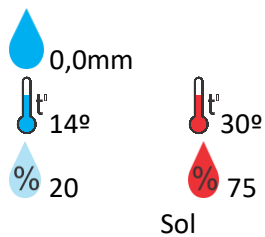
### Luziânia



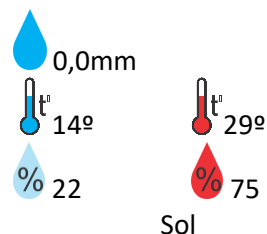
### Anápolis



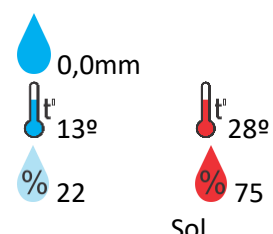
### Goiânia



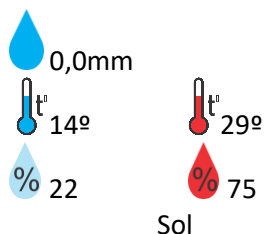
### Itumbiara



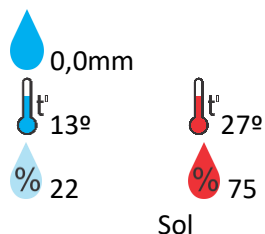
### Ouvidor



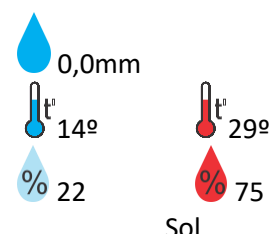
### Goiandira



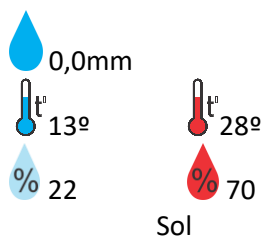
### Três Ranchos



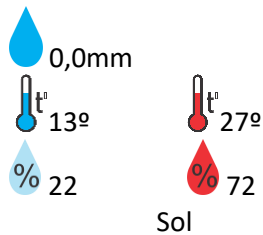
### Cumari



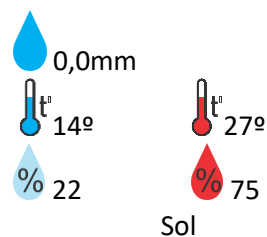
### Anhanguera



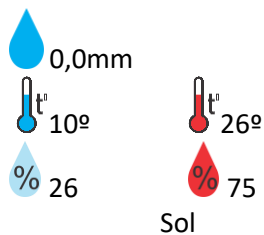
### Ipameri



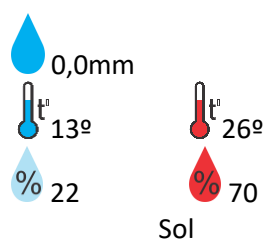
### Nova Aurora



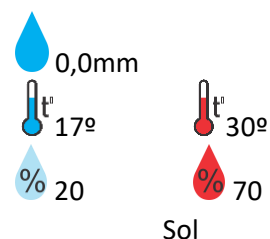
### Cristalina



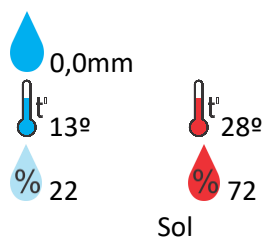
### Santa Helena



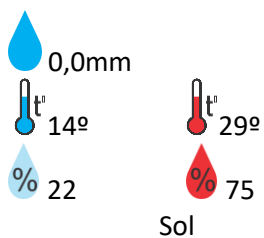
### Ceres



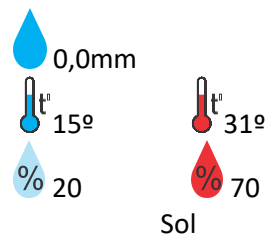
### Goiatuba



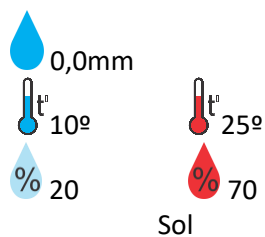
### Davinópolis



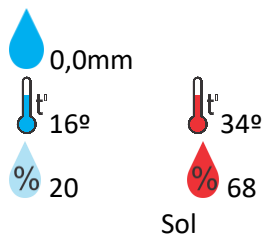
### Rubiataba



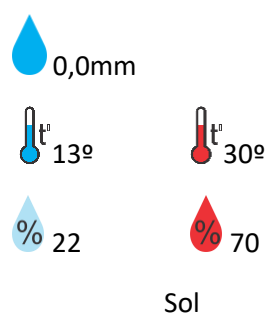
### Caçu



### Aruanã



### Formosa



**OBS:** As informações contidas nesse boletim do tempo levam em consideração dados das variáveis meteorológicas previstas por modelos meteorológicos e análise de imagens de satélite do dia 16/07/2021 às 09:00 horas