

Secretaria de Meio Ambiente e Desenvolvimento Sustentável - SEMAD

Centro de Informações Meteorológicas e Hidrológicas do Estado de Goiás - CIMEHGO

Sala de Situação de Monitoramento de Riscos e Desastres Naturais

Visite: <https://www.meioambiente.go.gov.br/cimehgo> ou <https://www.cimehgo.meioambiente.go.gov.br/>

 @cimehgo.semad

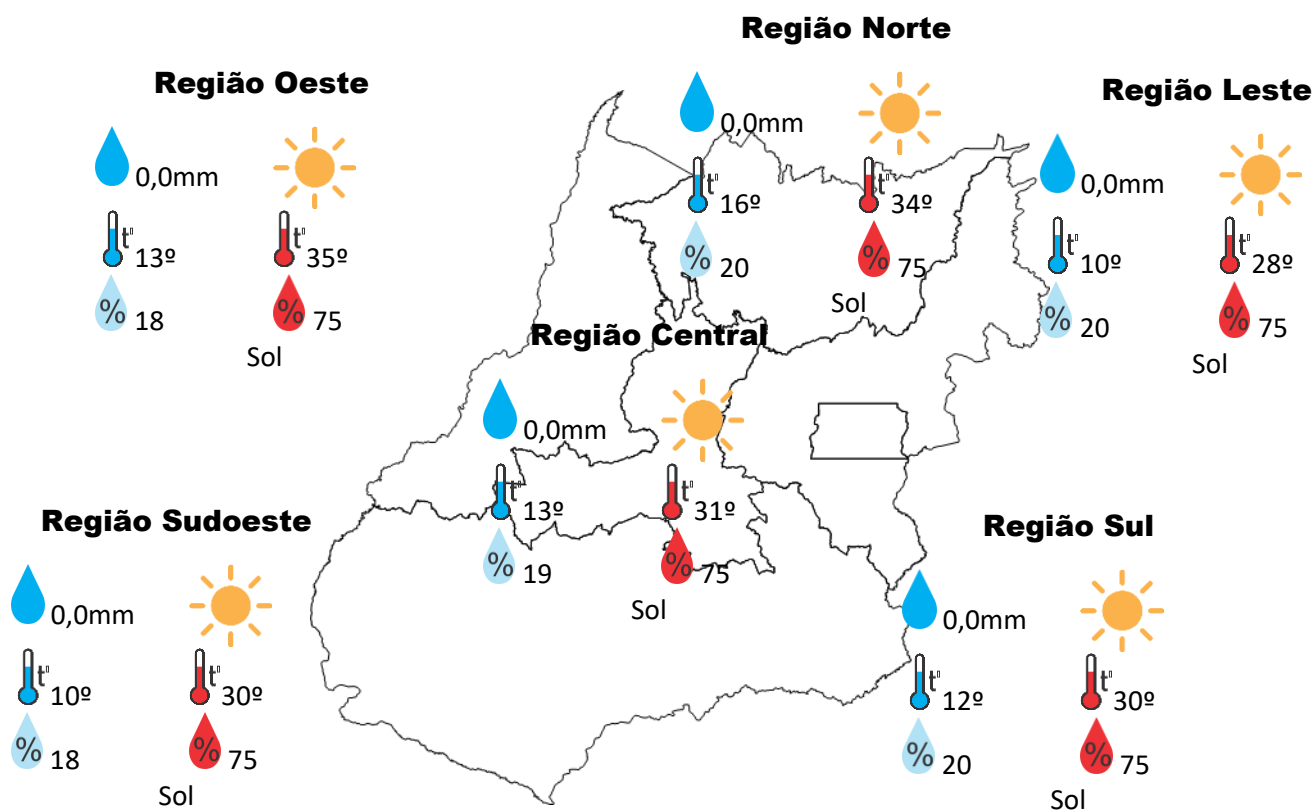
Boletim nº: 0156

Elaborado na data: 14/07/2021

Previsão para data: 15/07/2021

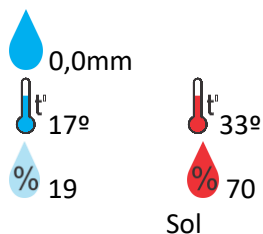
Informações do Tempo para o Estado

Quinta-feira sem muitas alterações nas condições do tempo que segue estável e com sol em todo Estado, as temperaturas mínimas serão amenas pela manhã e temperaturas máximas em elevação. Os destaques ficarão para a amplitude térmica que é a diferença entre a temperatura mínima e máxima e para os baixos índices da umidade relativa do ar no período da tarde, **que em algumas regiões do Estado estarão abaixo de 20% caracterizando assim estado de ALERTA.**

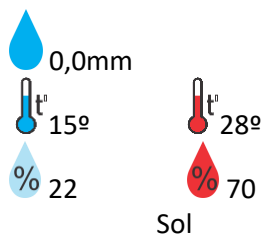


Previsão para alguns municípios:

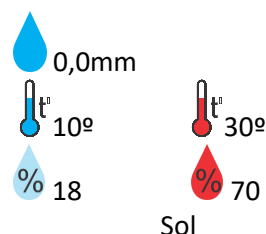
Porangatu



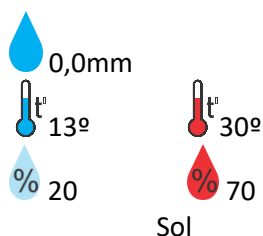
Catalão



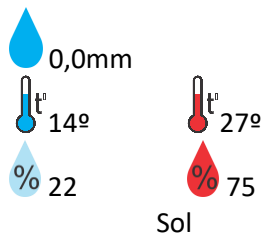
Jataí



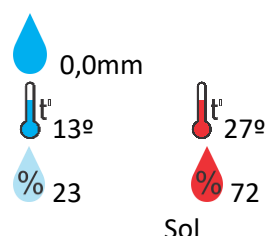
Rio Verde



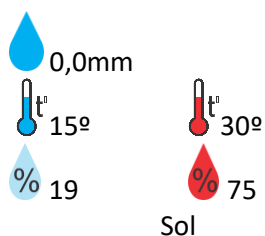
Luziânia



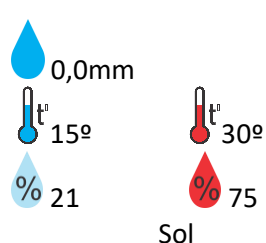
Anápolis



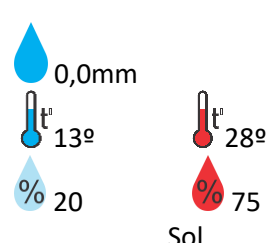
Goiânia



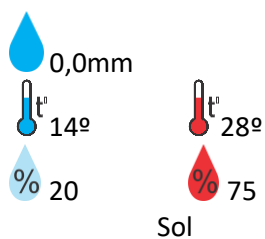
Itumbiara



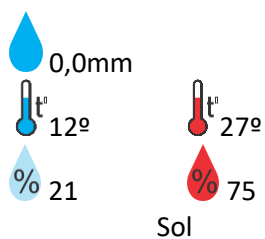
Ouvidor



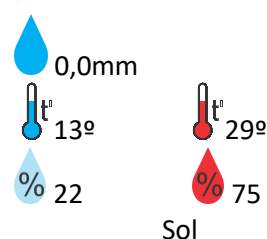
Goiandira



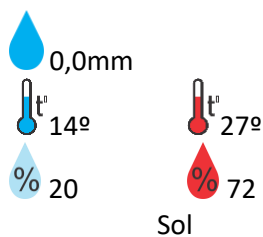
Três Ranchos



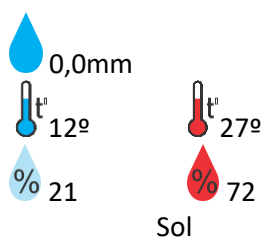
Cumari



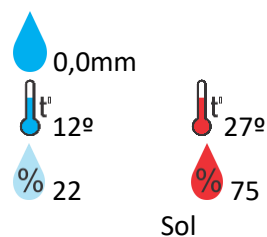
Anhanguera



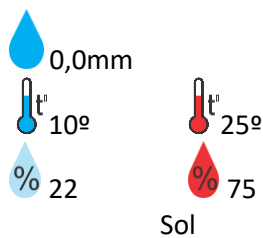
Ipameri



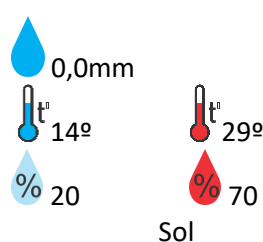
Nova Aurora



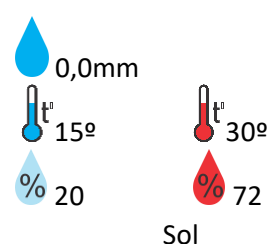
Cristalina



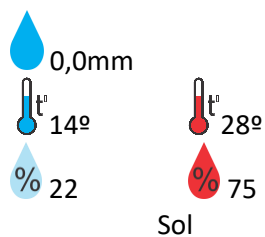
Santa Helena



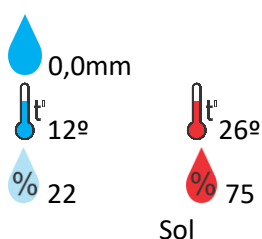
Ceres



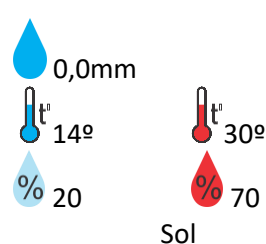
Goiatuba



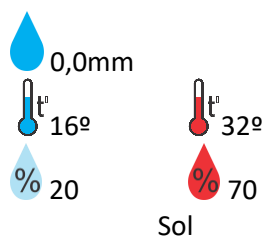
Davinópolis



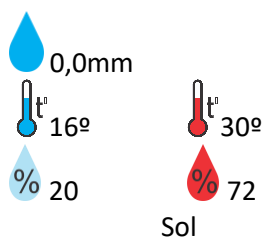
Rubiataba



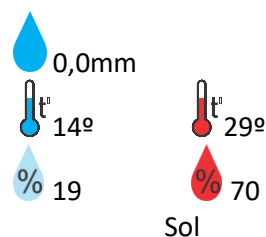
Uruaçu



Cromínia



Mineiros



OBS: As informações contidas nesse boletim do tempo levam em consideração dados das variáveis meteorológicas previstas por modelos meteorológicos e análise de imagens de satélite do dia 14/07/2021 às 07:00 horas