

Secretaria de Meio Ambiente e Desenvolvimento Sustentável - SEMAD

Centro de Informações Meteorológicas e Hidrológicas do Estado de Goiás - CIMEHGO

Sala de Situação de Monitoramento de Riscos e Desastres Naturais

Visite: <https://www.meioambiente.go.gov.br/cimehgo> ou <https://www.cimehgo.meioambiente.go.gov.br/>

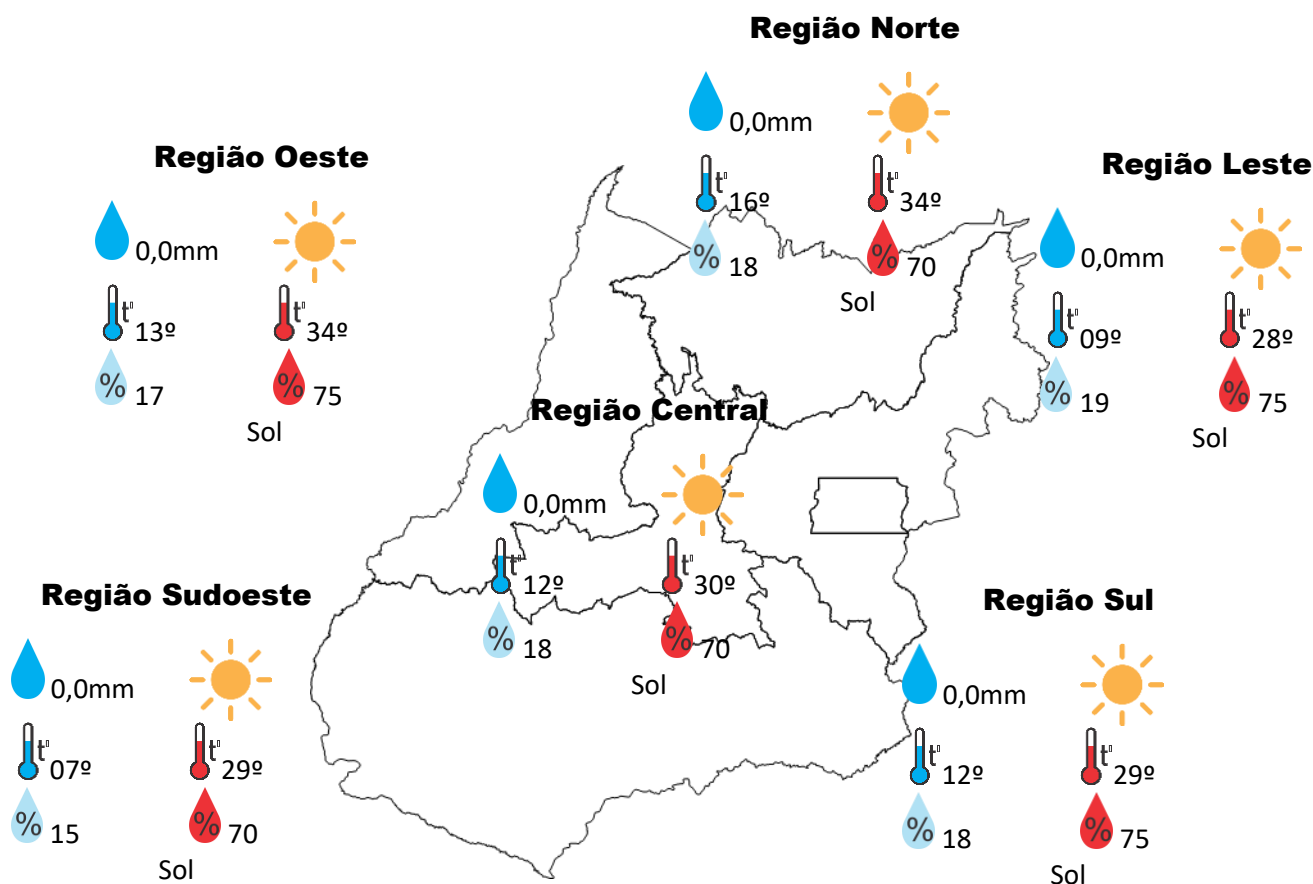
Boletim nº: 0152

Elaborado na data: 09/07/2021

Previsão para data: 10/07/2021

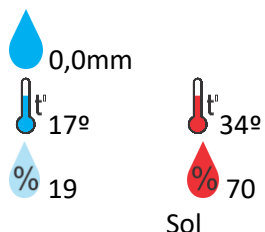
Informações do Tempo para o Estado

Sábado de tempo estável e com sol, temperaturas mínimas baixas pela manhã e temperaturas máximas em elevação. Os destaques ficarão para a amplitude térmica que é a diferença entre a temperatura mínima e máxima e para os baixos índices da umidade relativa do ar no período da tarde, **que para todas as regiões do Estado estarão abaixo de 20% caracterizando assim estado de ALERTA.**

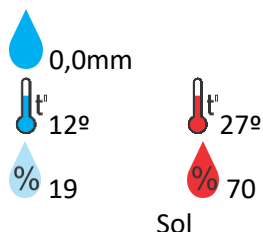


## Previsão para alguns municípios:

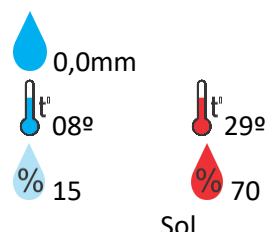
### Porangatu



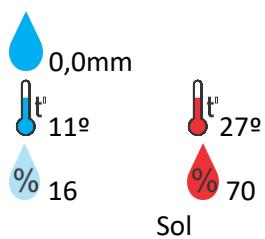
### Catalão



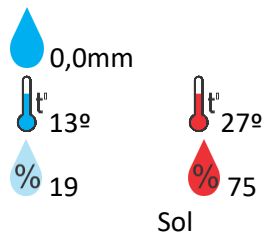
### Jataí



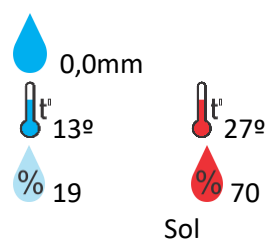
### Rio Verde



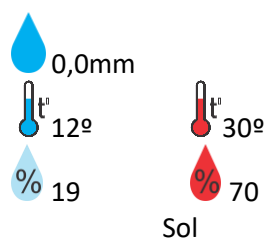
### Luziânia



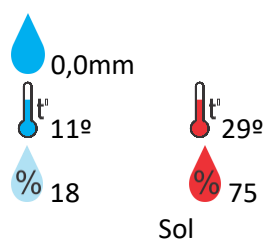
### Anápolis



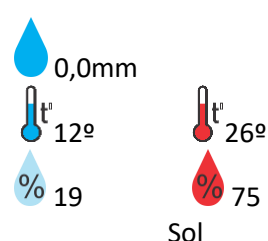
### Goiânia



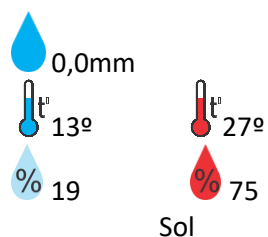
### Itumbiara



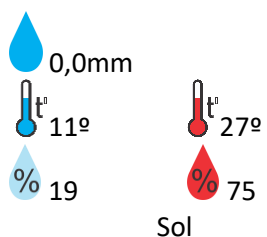
### Ouvidor



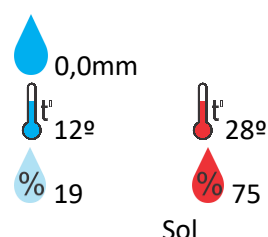
### Goiandira



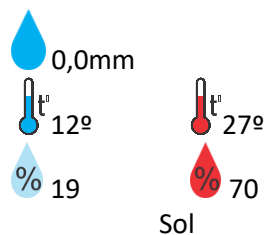
### Três Ranchos



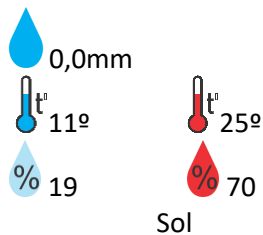
### Cumari



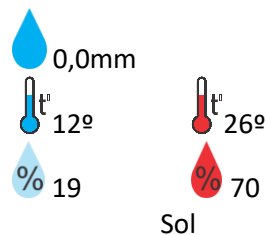
### Anhanguera



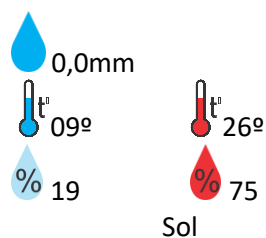
### Ipameri



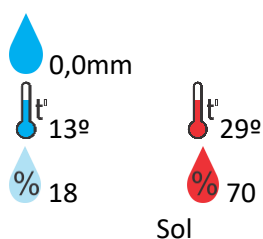
### Nova Aurora



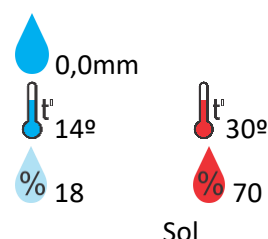
### Cristalina



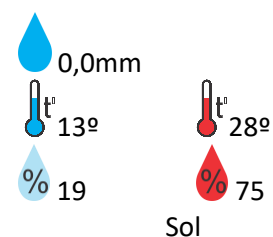
### Santa Helena



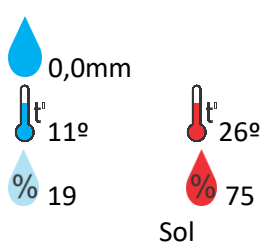
### Ceres



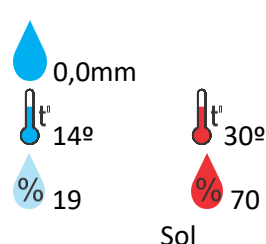
### Goiatuba



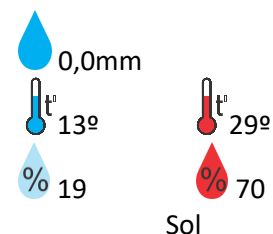
### Davinópolis



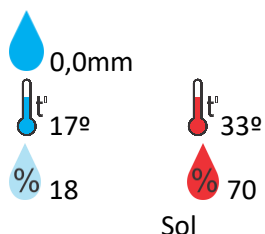
### Rubiataba



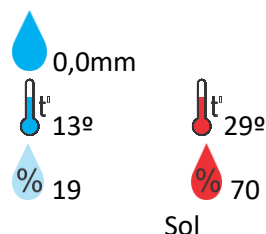
### Indiara



### Minaçu



### Itaberaí



**OBS:** As informações contidas nesse boletim do tempo levam em consideração dados das variáveis meteorológicas previstas por modelos meteorológicos e análise de imagens de satélite do dia 09/07/2021 às 10:00 horas

Secretaria de Meio Ambiente e Desenvolvimento Sustentável - SEMAD

Centro de Informações Meteorológicas e Hidrológicas do Estado de Goiás - CIMEHGO

Sala de Situação de Monitoramento de Riscos e Desastres Naturais

Visite: <https://www.meioambiente.go.gov.br/cimehgo> ou <https://www.cimehgo.meioambiente.go.gov.br/>

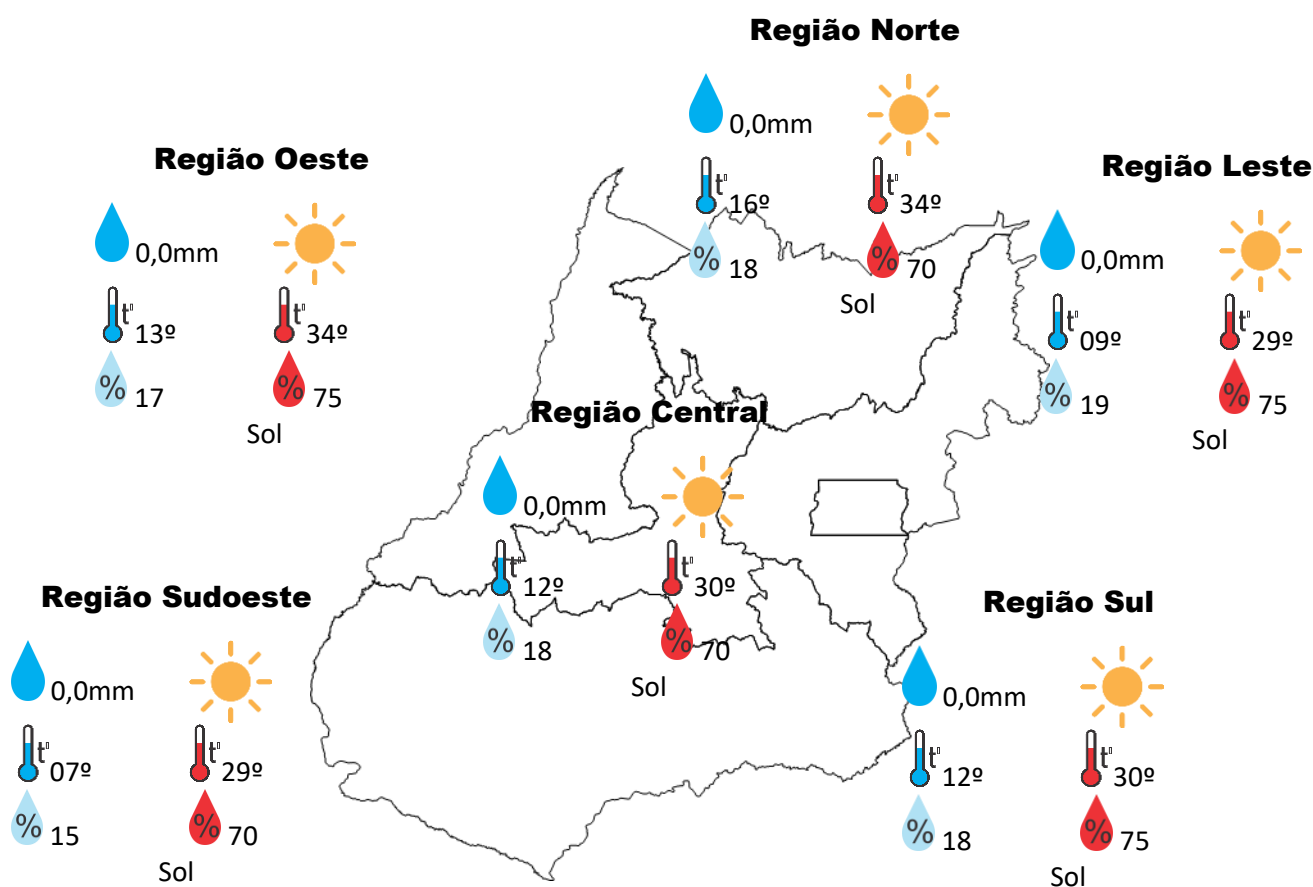
Boletim nº: 0152

Elaborado na data: 09/07/2021

Previsão para data: 11/07/2021

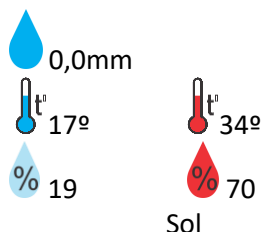
Informações do Tempo para o Estado

Domingo sem muitas alterações nas condições do tempo que ficará estável e com sol, temperaturas mínimas baixas pela manhã e temperaturas máximas em elevação. Os destaques ficarão para a amplitude térmica que é a diferença entre a temperatura mínima e máxima e para os baixos índices da umidade relativa do ar no período da tarde, **que para todas as regiões do Estado estarão abaixo de 20%** caracterizando assim estado de ALERTA.

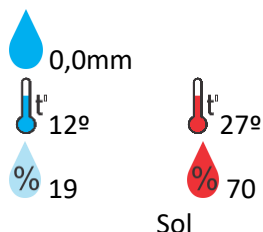


## Previsão para alguns municípios:

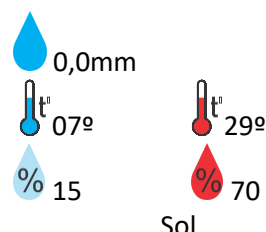
### Porangatu



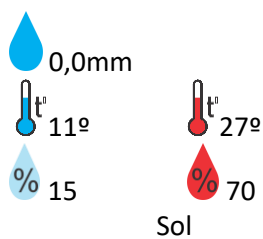
### Catalão



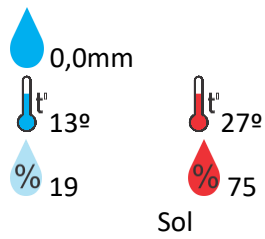
### Jataí



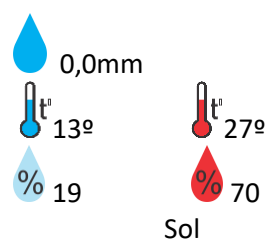
### Rio Verde



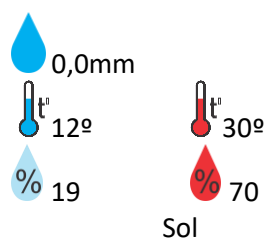
### Luziânia



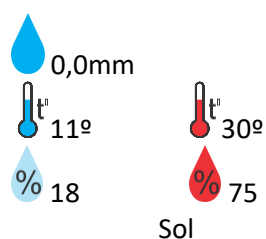
### Anápolis



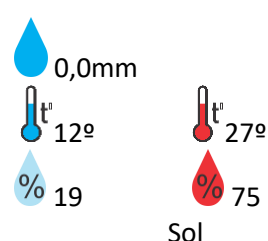
### Goiânia



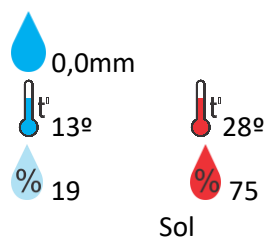
### Itumbiara



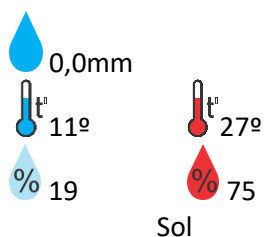
### Ouvidor



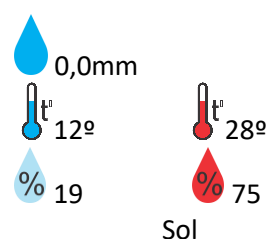
### Goiandira



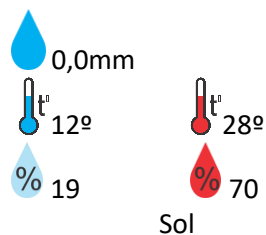
### Três Ranchos



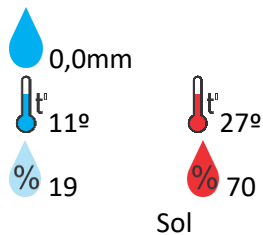
### Cumari



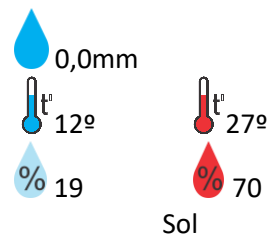
### Anhanguera



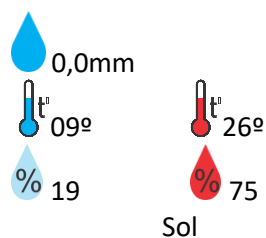
### Ipameri



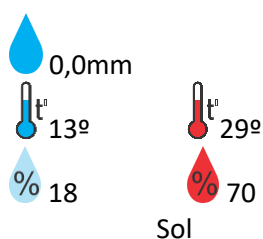
### Nova Aurora



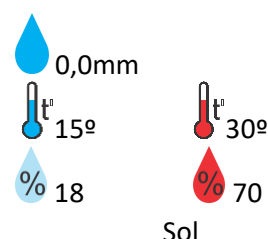
### Cristalina



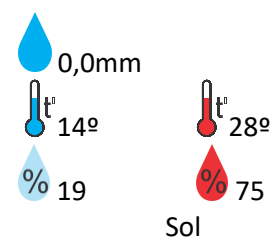
### Santa Helena



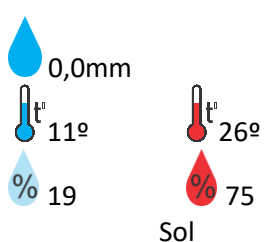
### Ceres



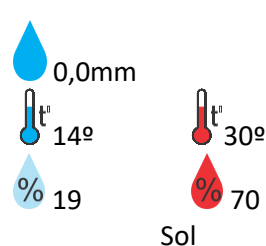
### Goiatuba



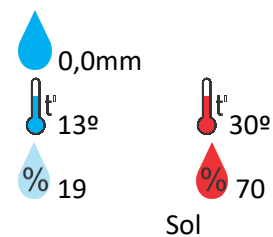
### Davinópolis



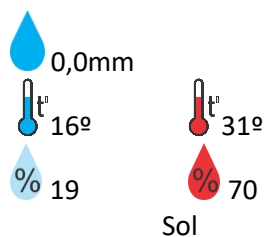
### Rubiataba



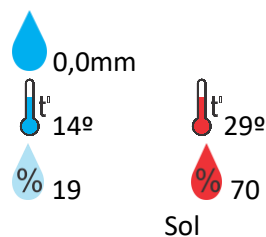
### Acreúna



### Niquelândia



### Taquaral



**OBS:** As informações contidas nesse boletim do tempo levam em consideração dados das variáveis meteorológicas previstas por modelos meteorológicos e análise de imagens de satélite do dia 09/07/2021 às 10:00 horas