

**Secretaria de Meio Ambiente e Desenvolvimento Sustentável - SEMAD**  
**Centro de Informações Meteorológicas e Hidrológicas do Estado de Goiás - CIMEHGO**  
**Sala de Situação de Monitoramento de Riscos e Desastres Naturais**

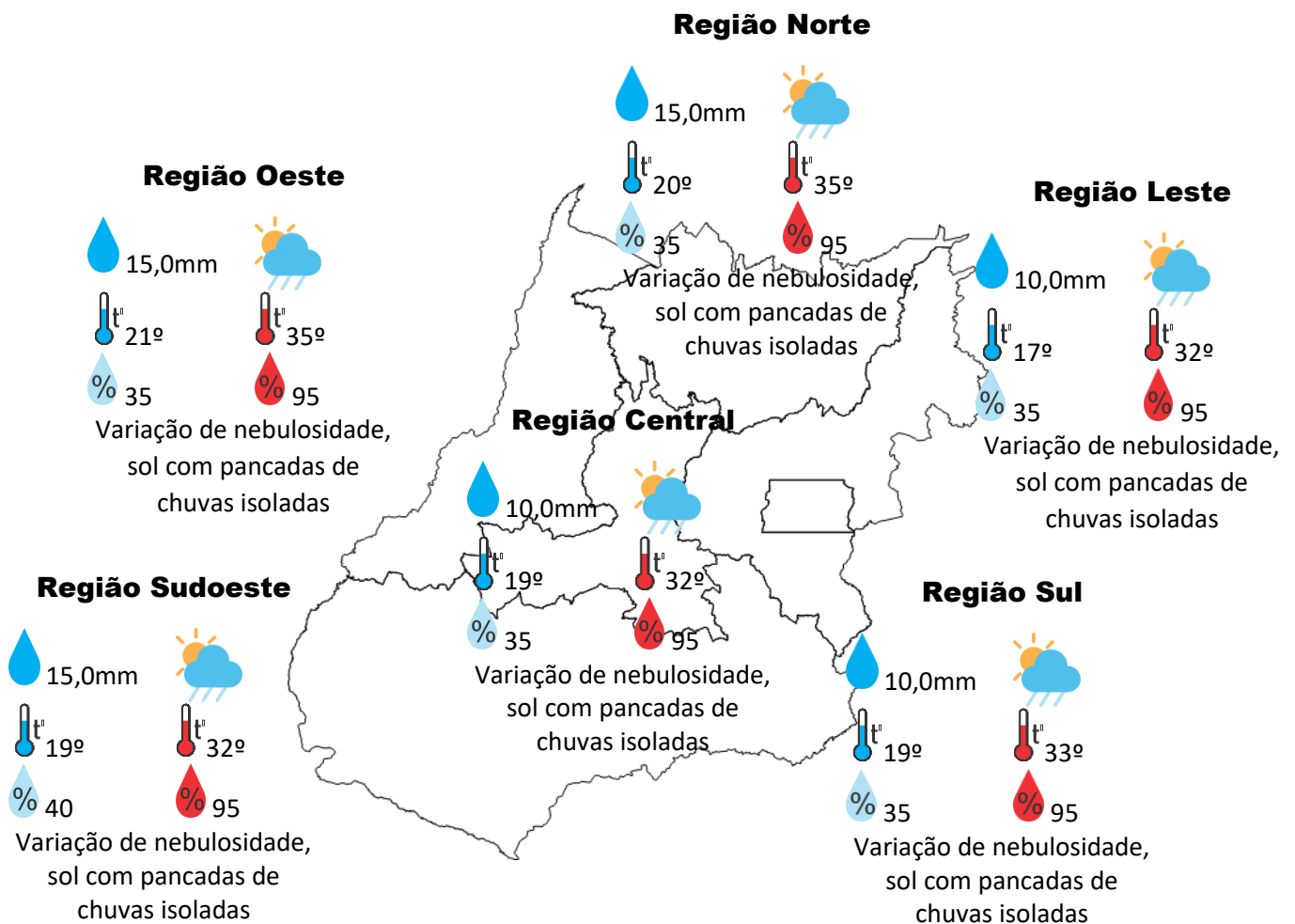
**Boletim nº: 0018**

**Elaborado na data: 25/01/2021**

**Previsão para data: 26/01/2021**

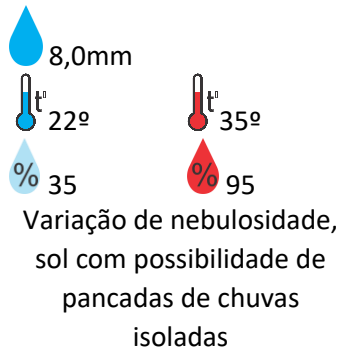
**Informações do Tempo para o Estado**

Quarta-feira com variação de nebulosidade, sol e possibilidade de pancadas de chuvas isoladas típicas da estação verão.

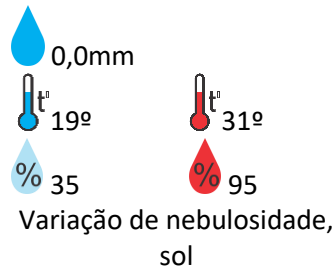


## Previsão para alguns municípios:

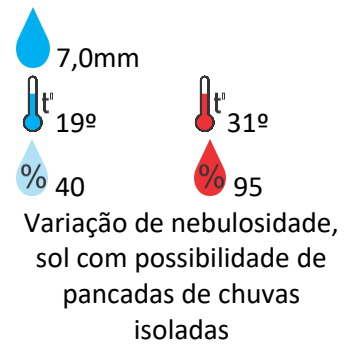
### Porangatu



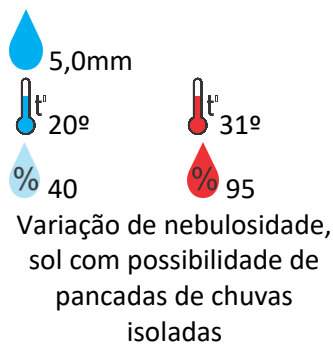
### Catalão



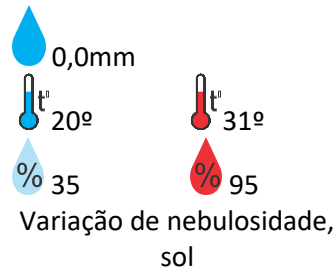
### Jataí



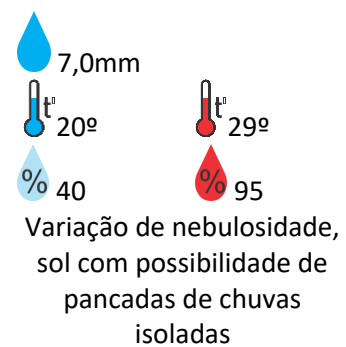
### Rio Verde



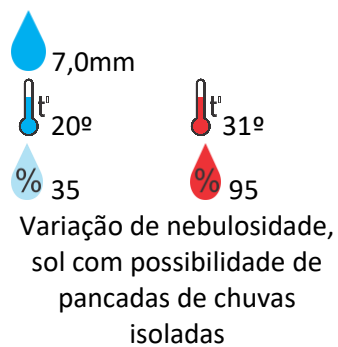
### Luziânia



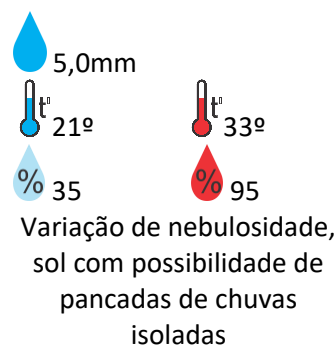
### Anápolis



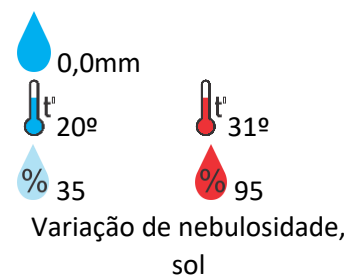
### Goiânia



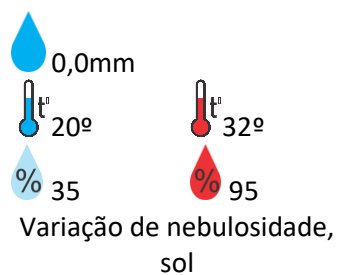
### Itumbiara



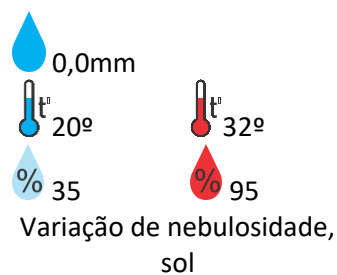
### Ouvidor



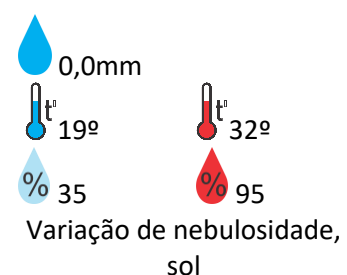
### Goiandira



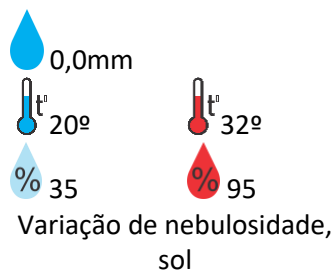
### Três Ranchos



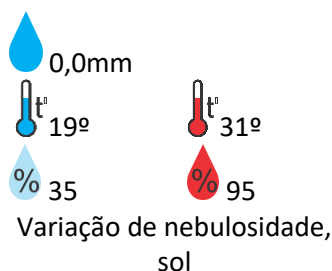
### Cumari



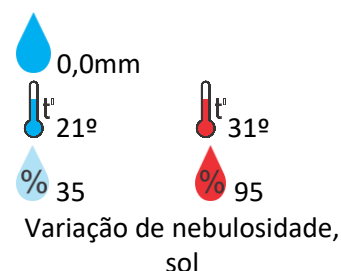
### Anhanguera



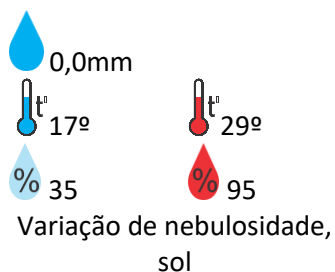
### Ipameri



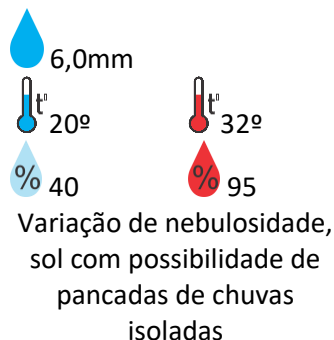
### Nova Aurora



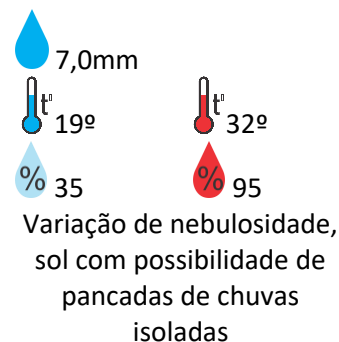
### Cristalina



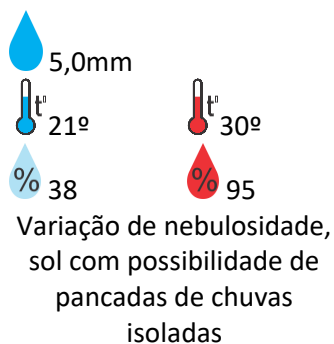
### Santa Helena



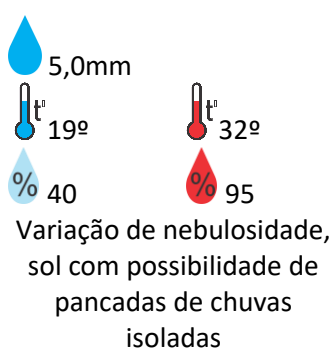
### Ceres



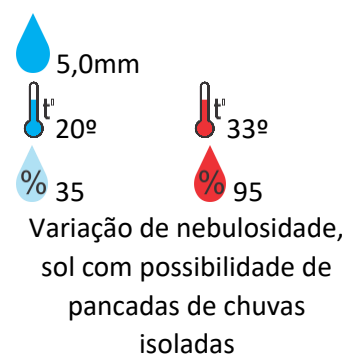
### Goiatuba



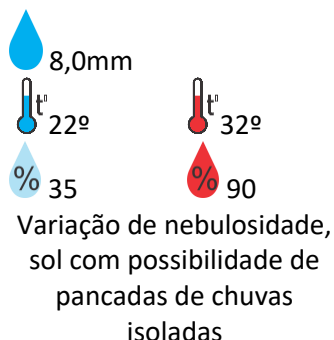
### Rio Quente



### Barro Alto



### Faina



**OBS:** As informações contidas nesse boletim do tempo levam em consideração dados das variáveis meteorológicas previstas por modelos meteorológicos e análise de imagens de satélite do dia 26/01/2021 às 07:00 horas