

Secretaria de Meio Ambiente e Desenvolvimento Sustentável - SEMAD
Centro de Informações Meteorológicas e Hidrológicas do Estado de Goiás - CIMEHGO
Sala de Situação de Monitoramento de Riscos e Desastres Naturais

Boletim nº: 0016

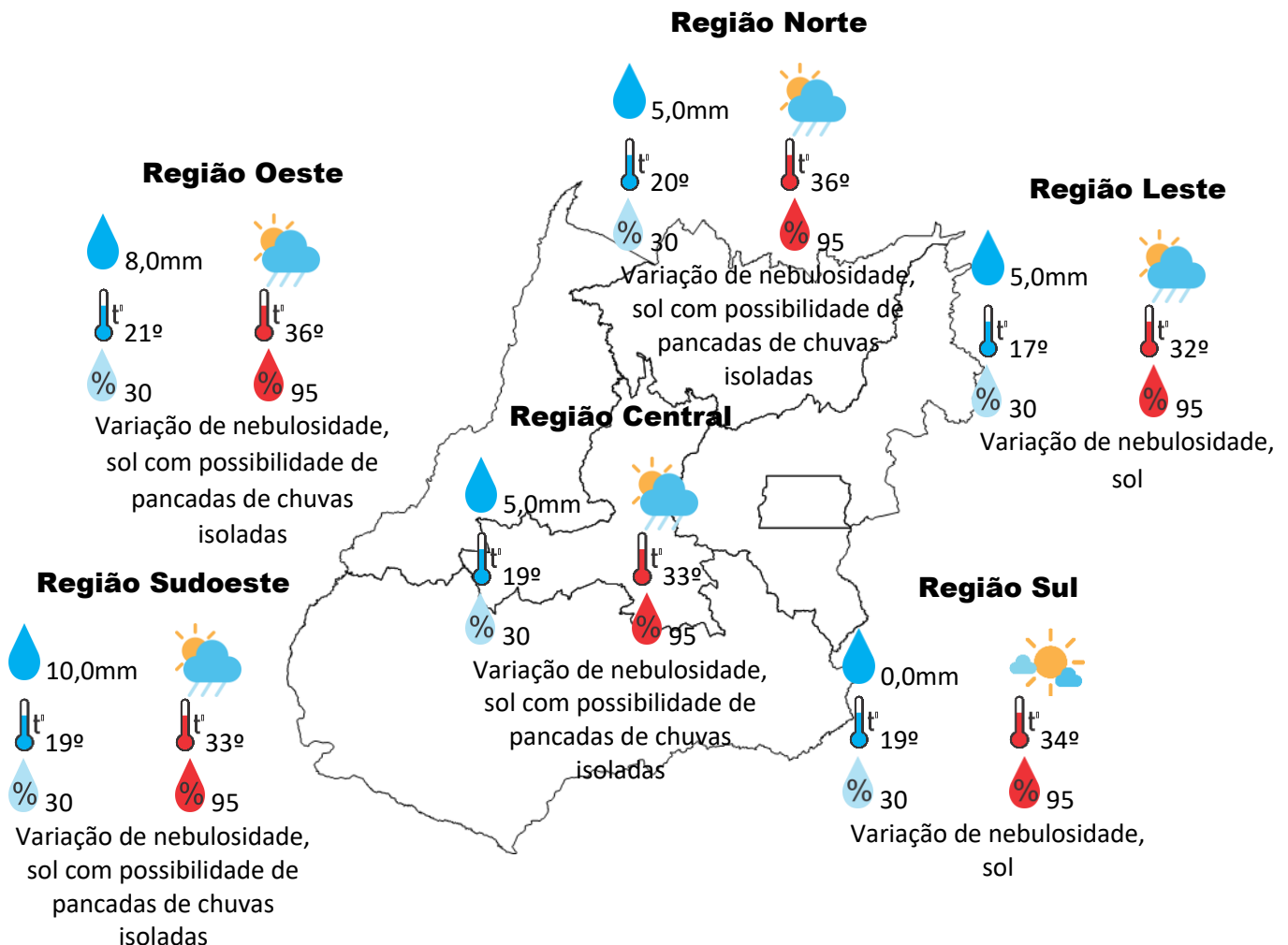
Elaborado na data: 24/01/2021

Previsão para data: 25/01/2021

Informações do Tempo para o Estado

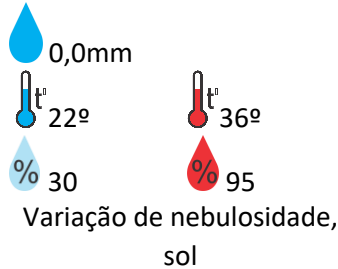
Nesta segunda-feira com variação de nebulosidade e sol, as pancadas de chuvas isoladas podem ocorrer, mas sem volumes expressivos, as temperaturas máximas estarão em elevação e umidade relativa do ar em declínio.

Prognóstico para semana: durante a semana a distribuição das chuvas estará bastante irregular entre as regiões. Teremos a formação de áreas de instabilidade com pancadas de chuvas isoladas, mas sem volumes expressivos, as temperaturas seguem em elevação.

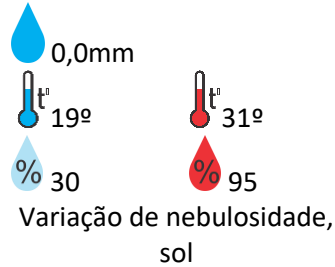


Previsão para alguns municípios:

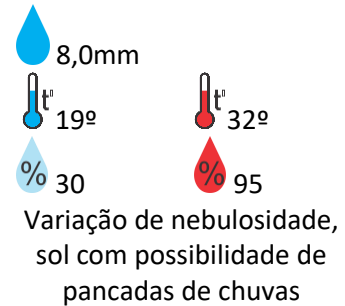
Porangatu



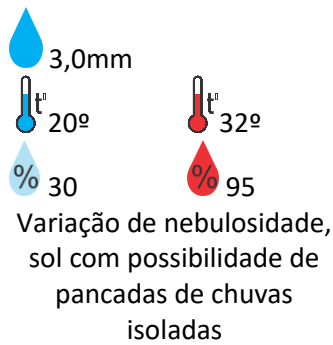
Catalão



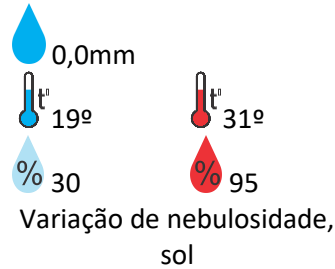
Jataí



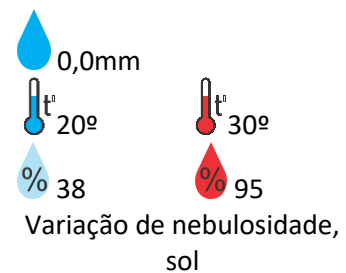
Rio Verde



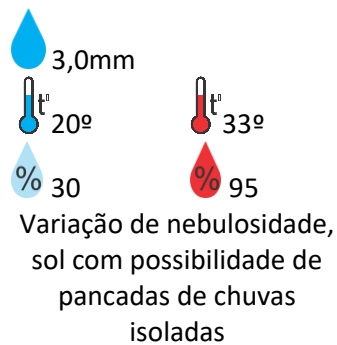
Luziânia



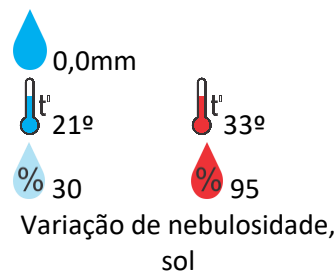
Anápolis



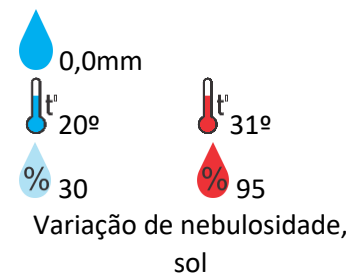
Goiânia



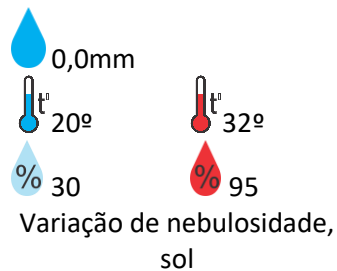
Itumbiara



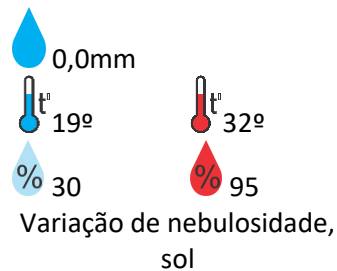
Ouvidor



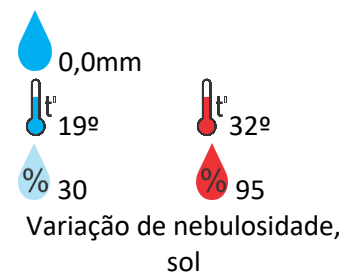
Goiandira



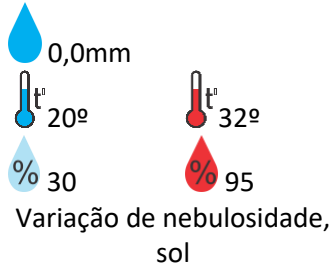
Três Ranchos



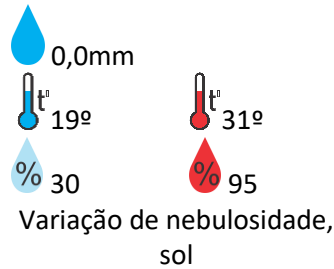
Cumari



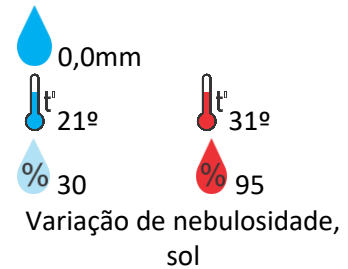
Anhanguera



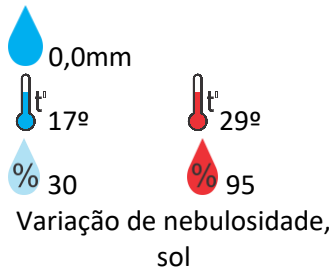
Ipameri



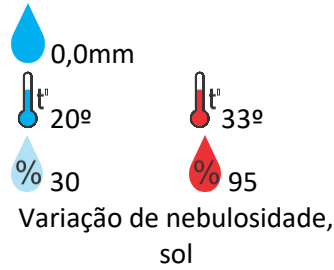
Nova Aurora



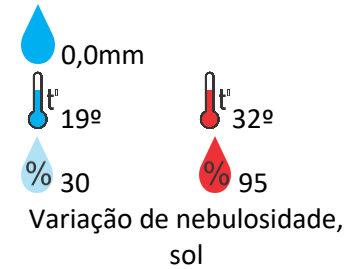
Cristalina



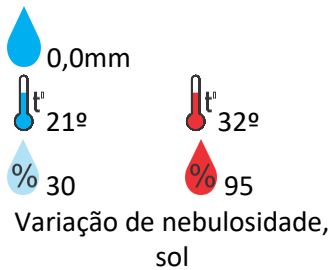
Santa Helena



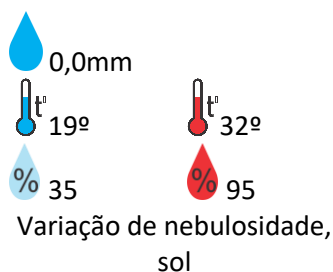
Ceres



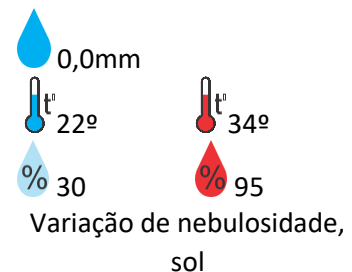
Goiatuba



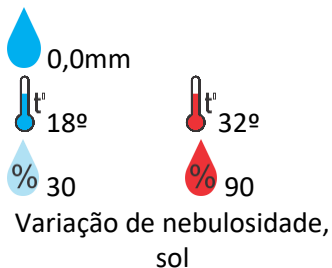
Itaberaí



Crixas



Pires do Rio



OBS: As informações contidas nesse boletim do tempo levam em consideração dados das variáveis meteorológicas previstas por modelos meteorológicos e análise de imagens de satélite do dia 24/01/2021 às 14:00 horas