

Secretaria de Meio Ambiente e Desenvolvimento Sustentável - SEMAD

Centro de Informações Meteorológicas e Hidrológicas do Estado de Goiás - CIMEHGO

Sala de Situação de Monitoramento de Riscos e Desastres Naturais

Visite: <https://www.meioambiente.go.gov.br/cimehgo> ou <https://www.cimehgo.meioambiente.go.gov.br/>

 @cimehgo.semad

Boletim nº: 0197

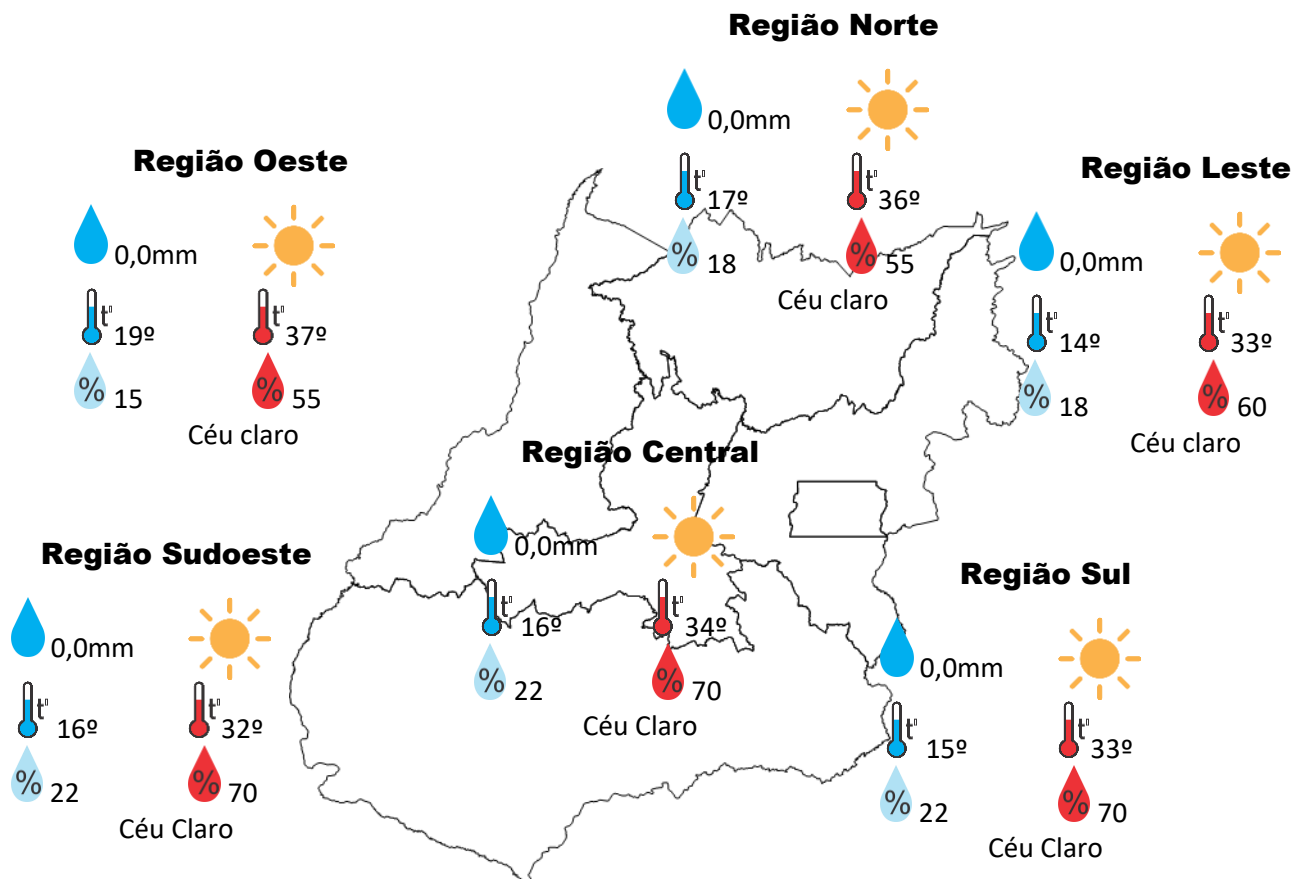
Elaborado na data: 31/08/2021

Previsão para data: 01/09/2021

Informações do Tempo para o Estado

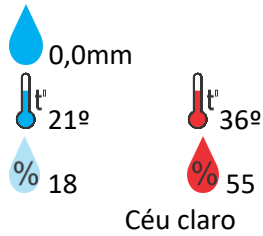
Quarta-feira de céu claro em todo o Estado, apesar de ter havido precipitações bem irregulares entre os municípios Goianos, o enfraquecimento da frente fria e a falta de sequência nas chuvas faz com que as temperaturas máximas voltem a ficar elevadas e a umidade relativa do ar esteja em declínio no período da tarde.

Capital: Céu claro, temperaturas elevadas e umidade relativa do ar em declínio no período da tarde, com índice na casa dos 22%.

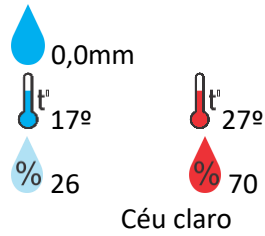


Previsão para alguns municípios:

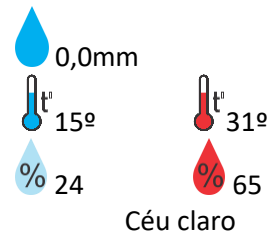
Porangatu



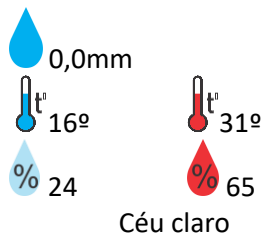
Catalão



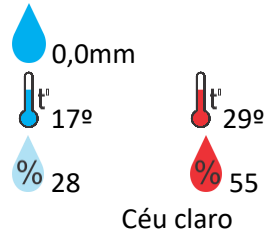
Jataí



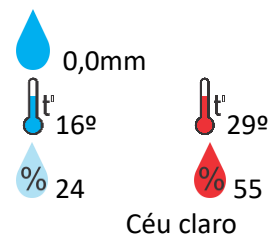
Rio Verde



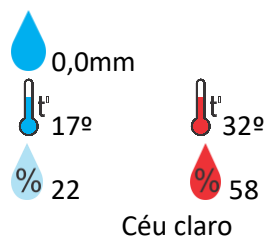
Luziânia



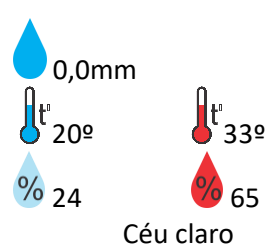
Anápolis



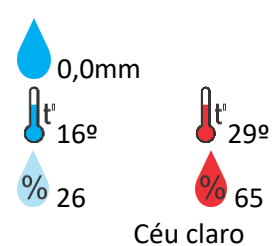
Goiânia



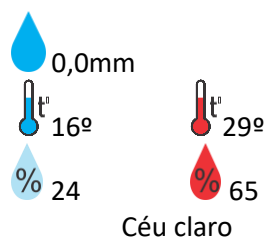
Itumbiara



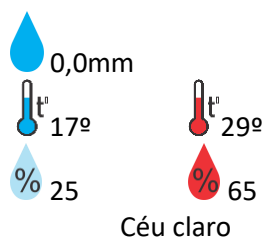
Ouidor



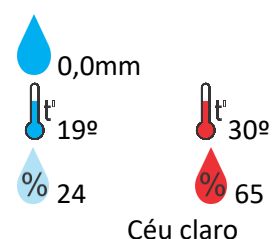
Goiandira



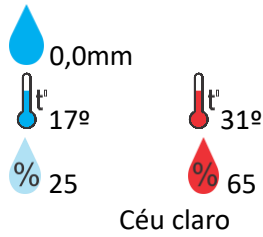
Três Ranchos



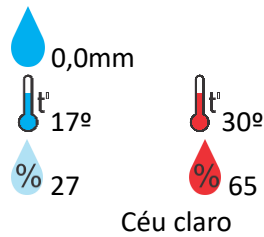
Cumari



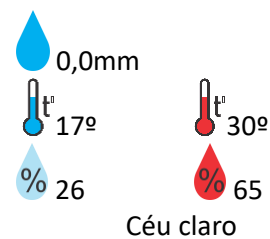
Anhanguera



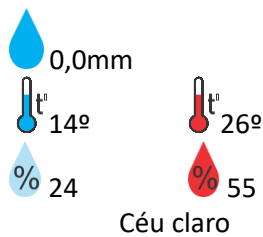
Ipameri



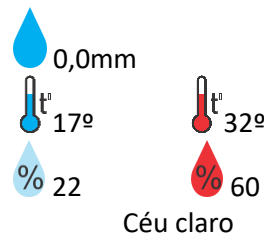
Nova Aurora



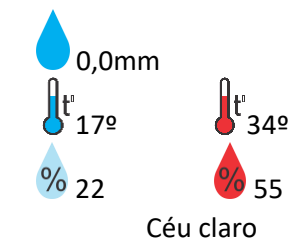
Cristalina



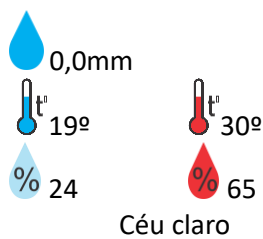
Santa Helena



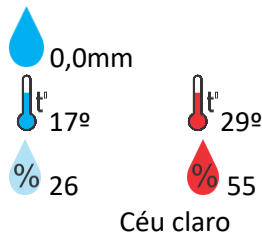
Ceres



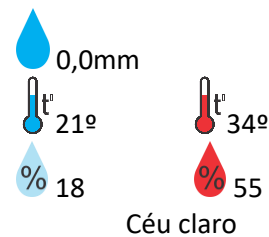
Goiatuba



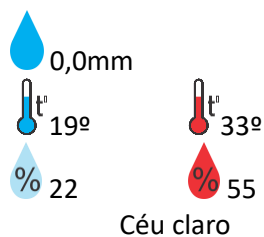
Davinópolis



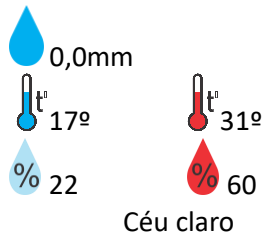
Rubiataba



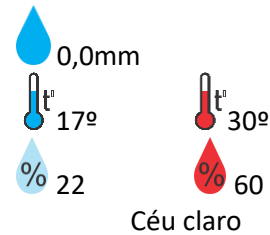
Flores de Goiás



Anicuns



Santa Bárbara



OBS: As informações contidas nesse boletim do tempo levam em consideração dados das variáveis meteorológicas previstas por modelos meteorológicos e análise de imagens de satélite do dia 31/08/2021 às 07:00 horas