

Secretaria de Meio Ambiente e Desenvolvimento Sustentável - SEMAD

Centro de Informações Meteorológicas e Hidrológicas do Estado de Goiás - CIMEHGO

Sala de Situação de Monitoramento de Riscos e Desastres Naturais

Visite: <https://www.meioambiente.go.gov.br/cimehgo> ou <https://www.cimehgo.meioambiente.go.gov.br/>

 @cimehgo.semad

Boletim nº: 0196

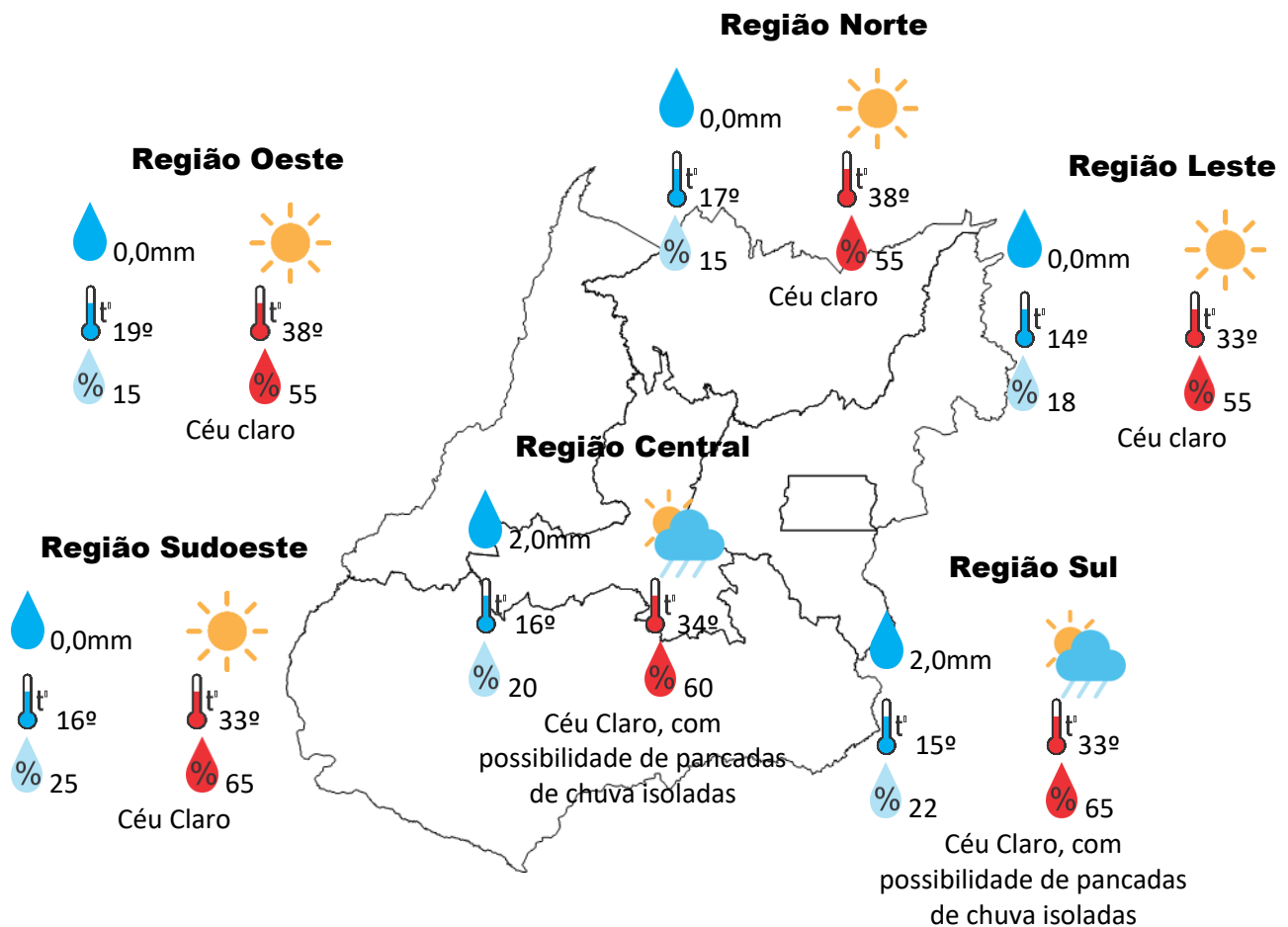
Elaborado na data: 30/08/2021

Previsão para data: 31/08/2021

Informações do Tempo para o Estado

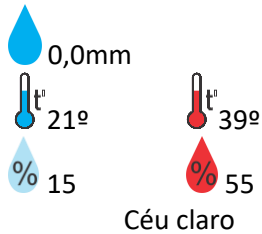
Terça-feira de céu claro, temperaturas máximas elevadas e a umidade relativa do ar em declínio no período da tarde, a influência da frente fria sobre o Estado de Goiás perde intensidade, mas ainda temos uma pequena possibilidade do surgimento áreas de instabilidade na região centro leste do Estado, mas não são esperados volumes consideráveis de chuvas.

Capital: Céu claro, temperaturas elevadas e umidade relativa do ar em declínio no período da tarde, com índice na casa dos 22%, com pequena possibilidade de pancada de chuva isolada.

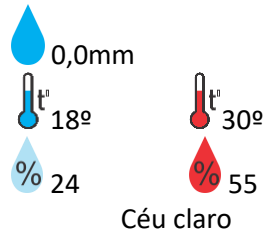


Previsão para alguns municípios:

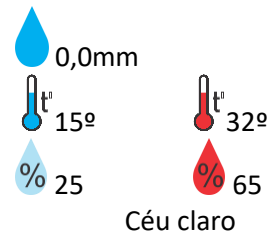
Porangatu



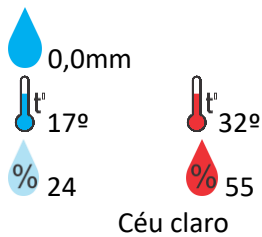
Catalão



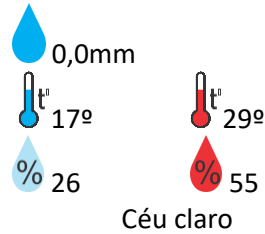
Jataí



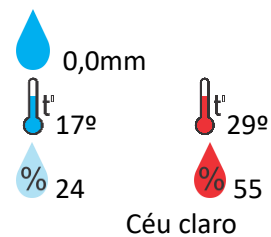
Rio Verde



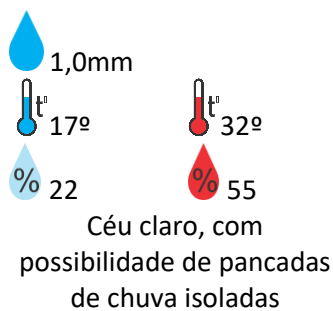
Luziânia



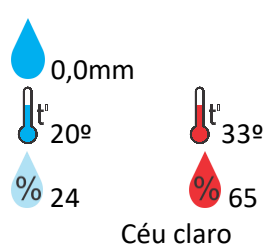
Anápolis



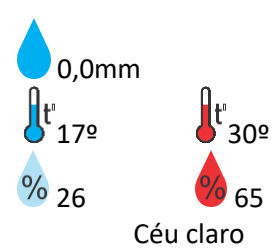
Goiânia



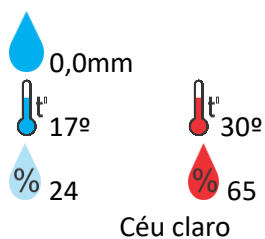
Itumbiara



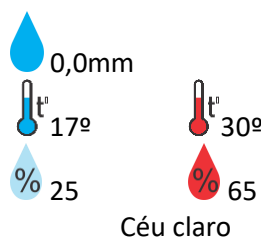
Ouvidor



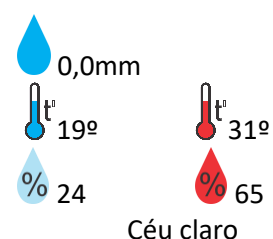
Goiandira



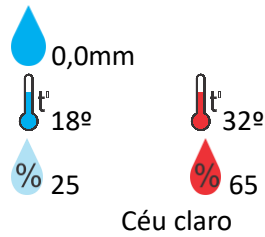
Três Ranchos



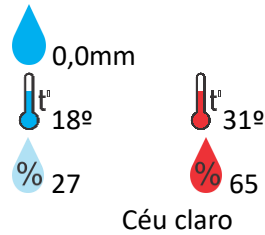
Cumari



Anhanguera



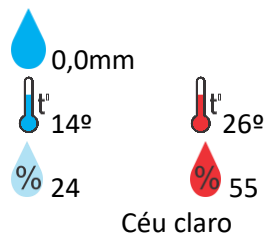
Ipameri



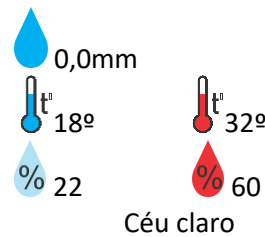
Nova Aurora



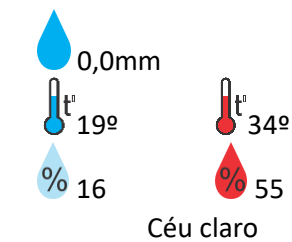
Cristalina



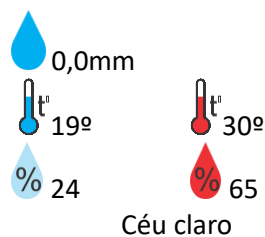
Santa Helena



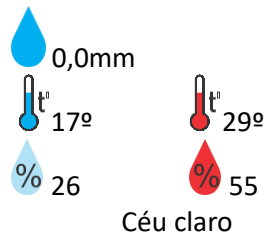
Ceres



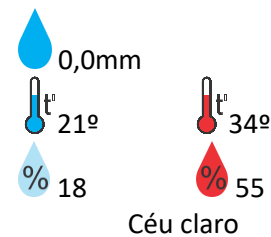
Goiatuba



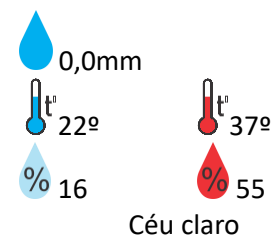
Davinópolis



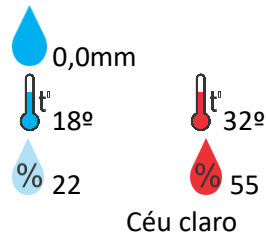
Rubiataba



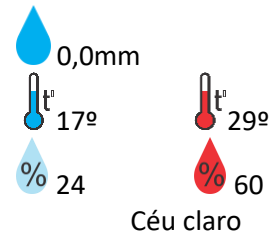
Aruanã



Acreúna



Morrinhos



OBS: As informações contidas nesse boletim do tempo levam em consideração dados das variáveis meteorológicas previstas por modelos meteorológicos e análise de imagens de satélite do dia 30/08/2021 às 10:00 horas