

Secretaria de Meio Ambiente e Desenvolvimento Sustentável - SEMAD

Centro de Informações Meteorológicas e Hidrológicas do Estado de Goiás - CIMEHGO

Sala de Situação de Monitoramento de Riscos e Desastres Naturais

Visite: <https://www.meioambiente.go.gov.br/cimehgo> ou <https://www.cimehgo.meioambiente.go.gov.br/>

 @cimehgo.semad

Boletim nº: 0194

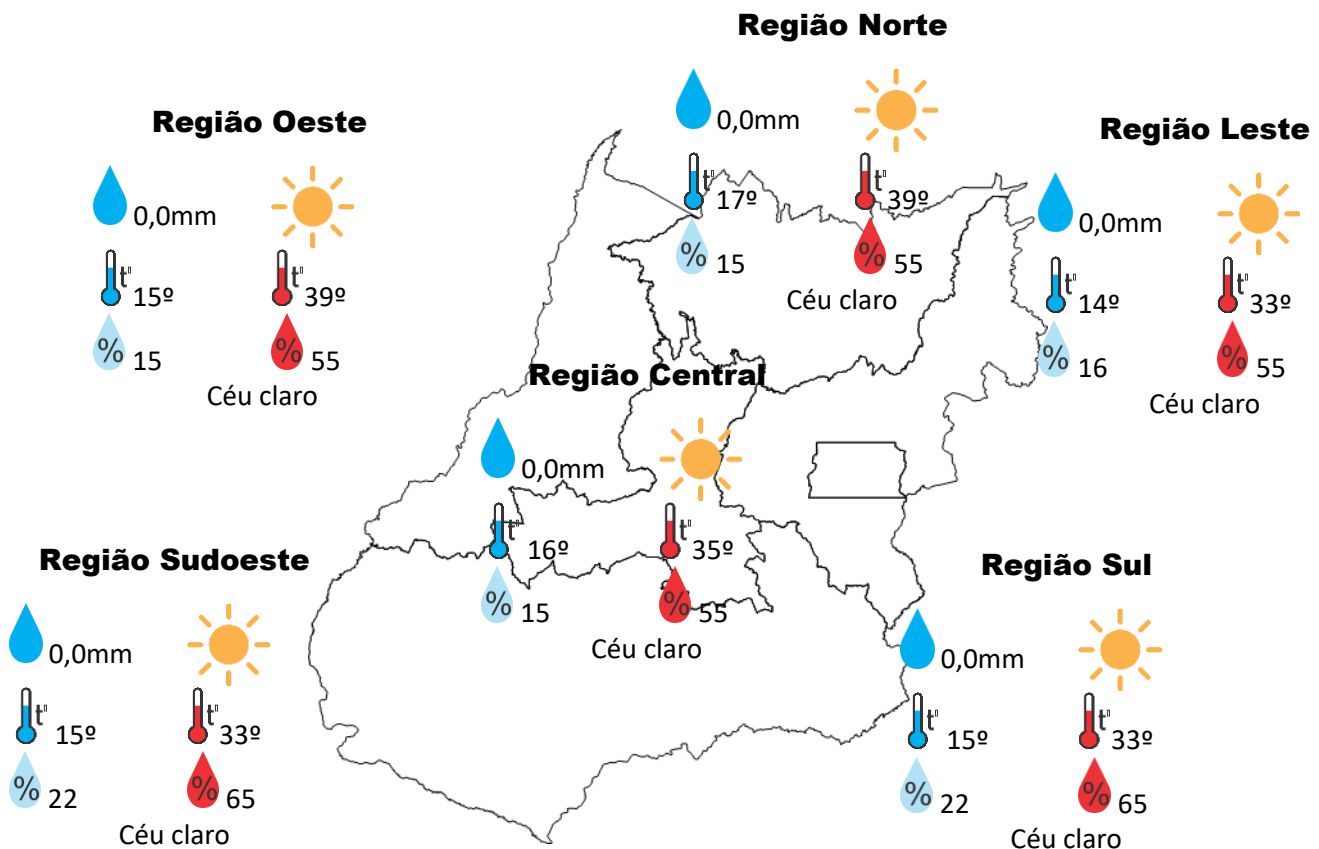
Elaborado na data: 27/08/2021

Previsão para data: 28/08/2021

Informações do Tempo para o Estado

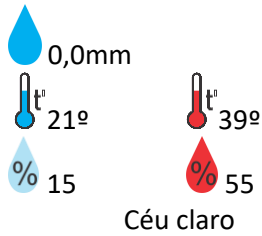
Sábado a massa de ar seco mantém o tempo estável com céu claro, temperaturas máximas elevadas e a umidade relativa do ar em declínio no período da tarde, a passagem da frente fria próxima a região sudoeste e sul do Estado melhora muito pouco o índice de umidade relativa do ar na região centro sul de Goiás, mas os índices ainda continuam baixos.

Capital: Céu claro, temperaturas amenas pela manhã e elevadas no período da tarde e umidade relativa do ar em declínio no período da tarde com índice na casa dos 20%.

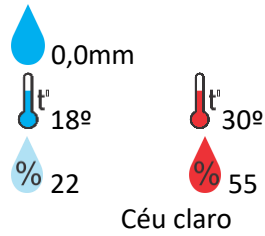


Previsão para alguns municípios:

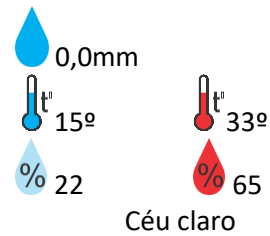
Porangatu



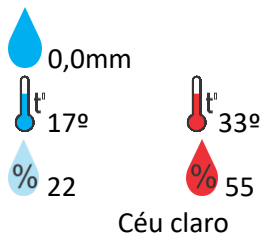
Catalão



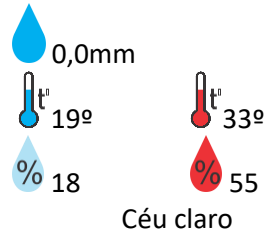
Jataí



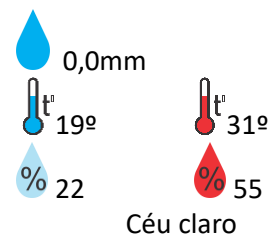
Rio Verde



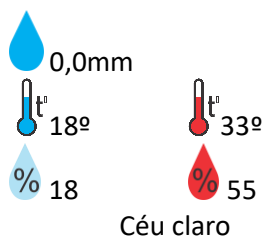
Luziânia



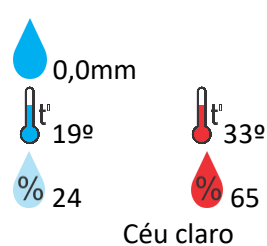
Anápolis



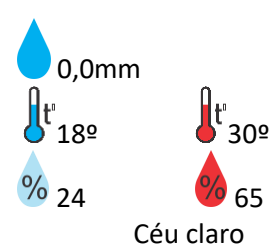
Goiânia



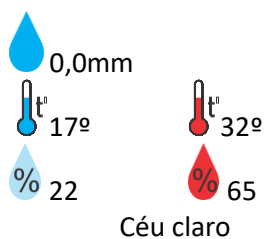
Itumbiara



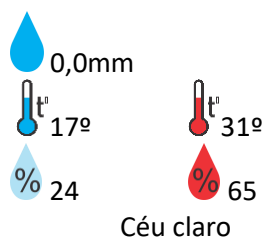
Ouvidor



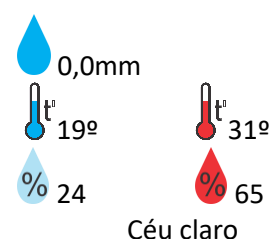
Goiandira



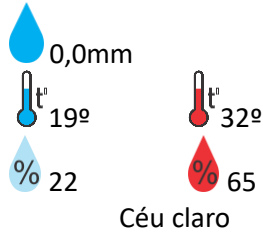
Três Ranchos



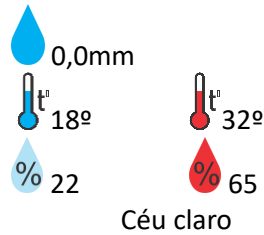
Cumari



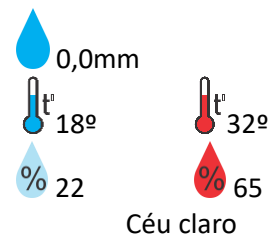
Anhanguera



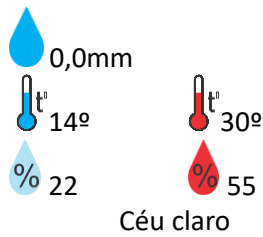
Ipameri



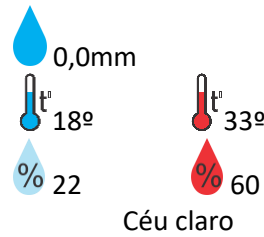
Nova Aurora



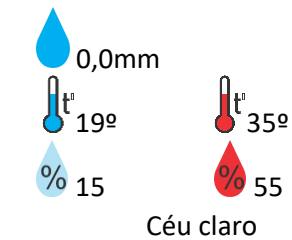
Cristalina



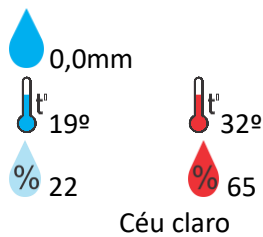
Santa Helena



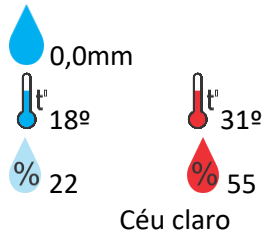
Ceres



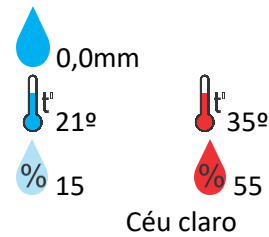
Goiatuba



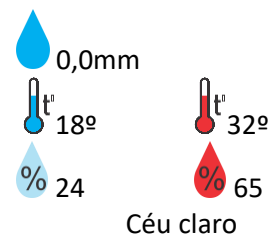
Davinópolis



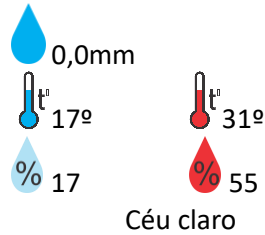
Rubiataba



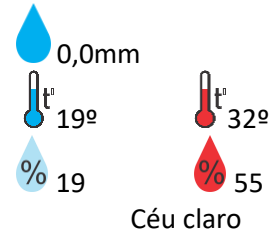
Morrinhos



Posse



Cavalcante



OBS: As informações contidas nesse boletim do tempo levam em consideração dados das variáveis meteorológicas previstas por modelos meteorológicos e análise de imagens de satélite do dia 27/08/2021 às 07:00 horas

Secretaria de Meio Ambiente e Desenvolvimento Sustentável - SEMAD

Centro de Informações Meteorológicas e Hidrológicas do Estado de Goiás - CIMEHGO

Sala de Situação de Monitoramento de Riscos e Desastres Naturais

Visite: <https://www.meioambiente.go.gov.br/cimehgo> ou <https://www.cimehgo.meioambiente.go.gov.br/>

 @cimehgo.semad

Boletim nº: 0194

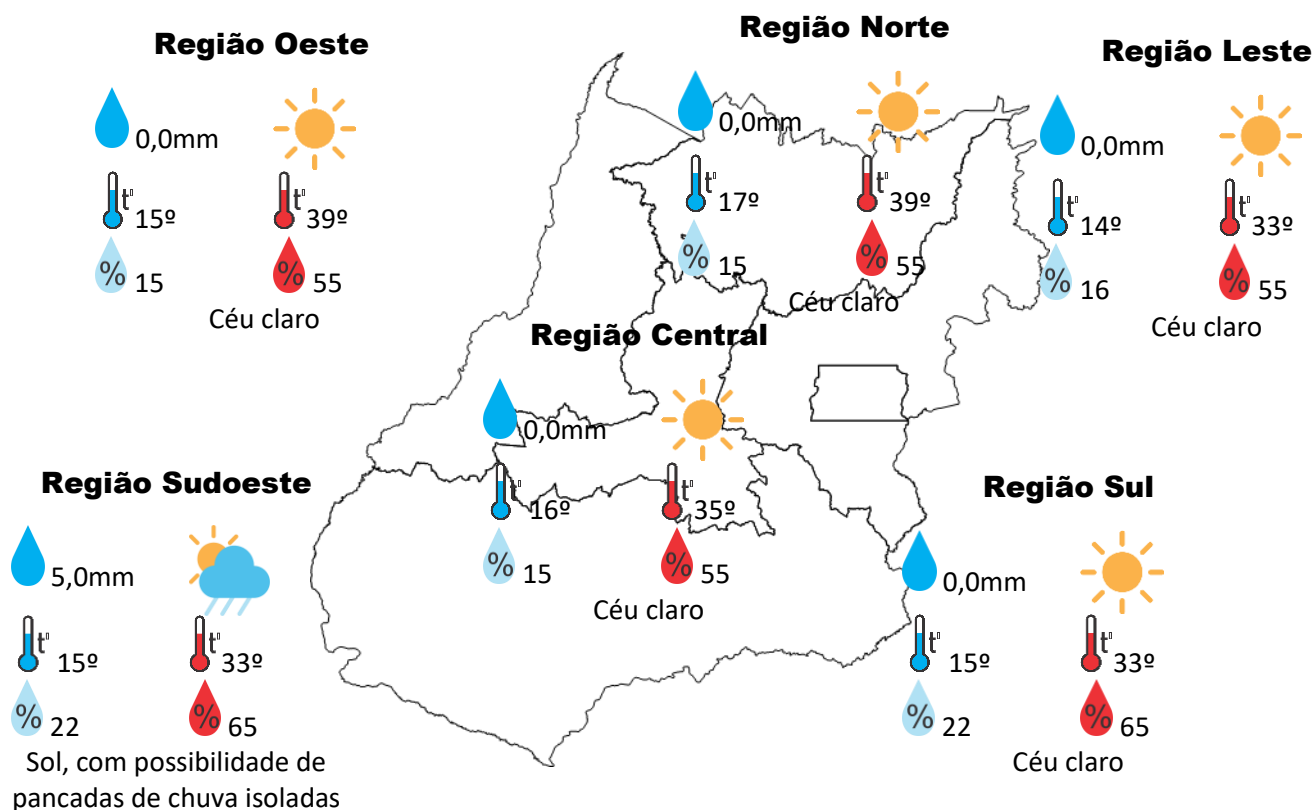
Elaborado na data: 27/08/2021

Previsão para data: 29/08/2021

Informações do Tempo para o Estado

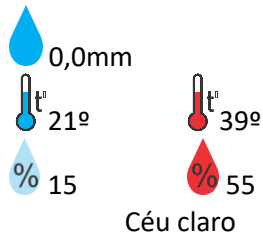
Domingo de céu claro, temperaturas máximas elevadas e a umidade relativa do ar em declínio no período da tarde, a passagem da frente fria próxima a região sudoeste e sul do Estado melhora muito pouco o índice de umidade relativa do ar na região centro sul de Goiás, mas os índices ainda continuam baixos. Teremos uma pequena possibilidade devido a passagem desta frente fria da formação de áreas de instabilidade na região sudoeste do Estado.

Capital: Céu claro, temperaturas amenas pela manhã e elevadas no período da tarde e umidade relativa do ar em declínio no período da tarde com índice na casa dos 20%.

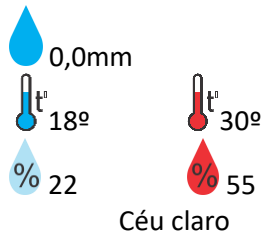


Previsão para alguns municípios:

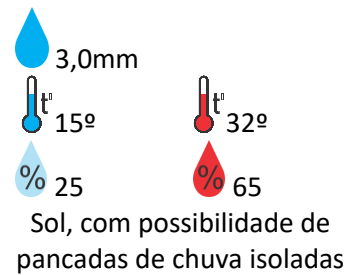
Porangatu



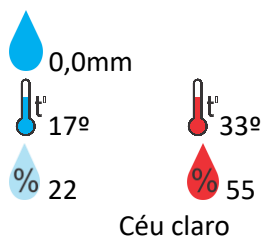
Catalão



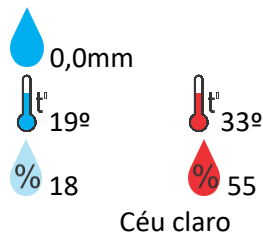
Jataí



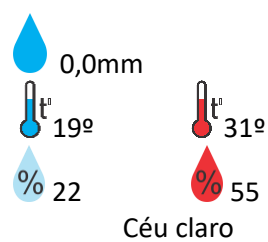
Rio Verde



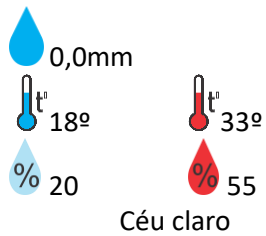
Luziânia



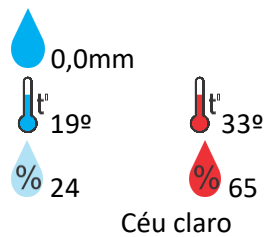
Anápolis



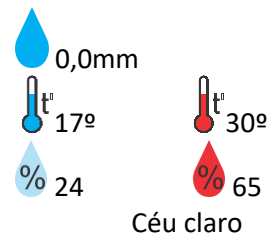
Goiânia



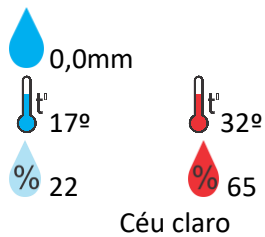
Itumbiara



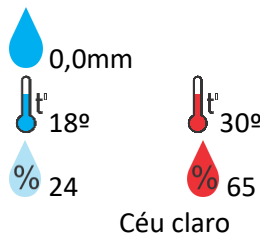
Ouvidor



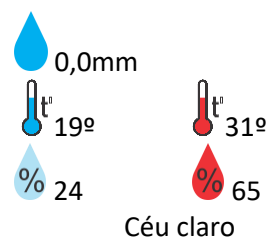
Goiandira



Três Ranchos



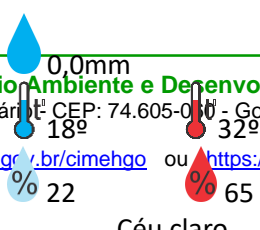
Cumari



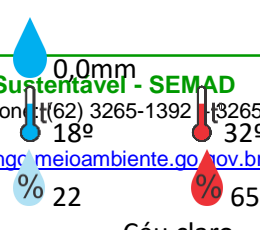
Anhanguera



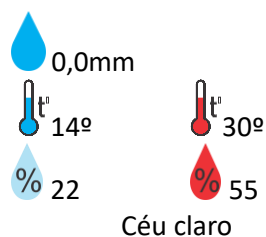
Ipameri



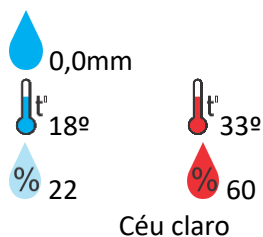
Nova Aurora



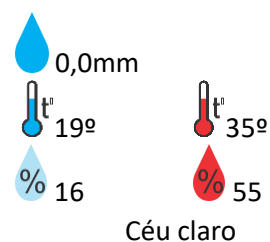
Cristalina



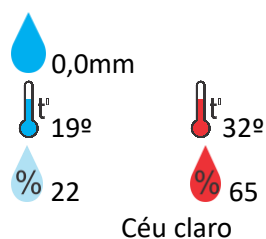
Santa Helena



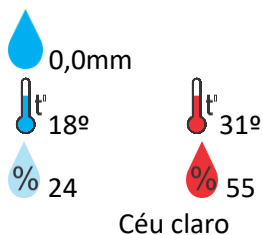
Ceres



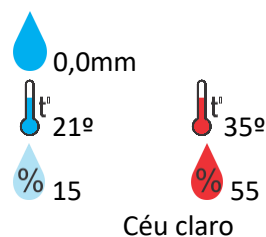
Goiatuba



Davinópolis



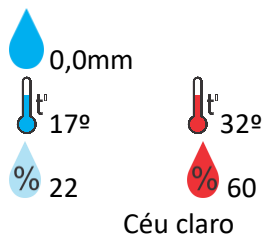
Rubiataba



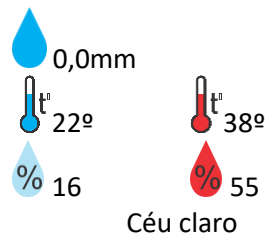
Mineiros



Pires do Rio



Minaçu



OBS: As informações contidas nesse boletim do tempo levam em consideração dados das variáveis meteorológicas previstas por modelos meteorológicos e análise de imagens de satélite do dia 27/08/2021 às 07:00 horas