

Secretaria de Meio Ambiente e Desenvolvimento Sustentável - SEMAD

Centro de Informações Meteorológicas e Hidrológicas do Estado de Goiás - CIMEHGO

Sala de Situação de Monitoramento de Riscos e Desastres Naturais

Visite: <https://www.meioambiente.go.gov.br/cimehgo> ou <https://www.cimehgo.meioambiente.go.gov.br/>

 [@cimehgo.semad](https://www.instagram.com/cimehgo.semad)

Boletim nº: 0188

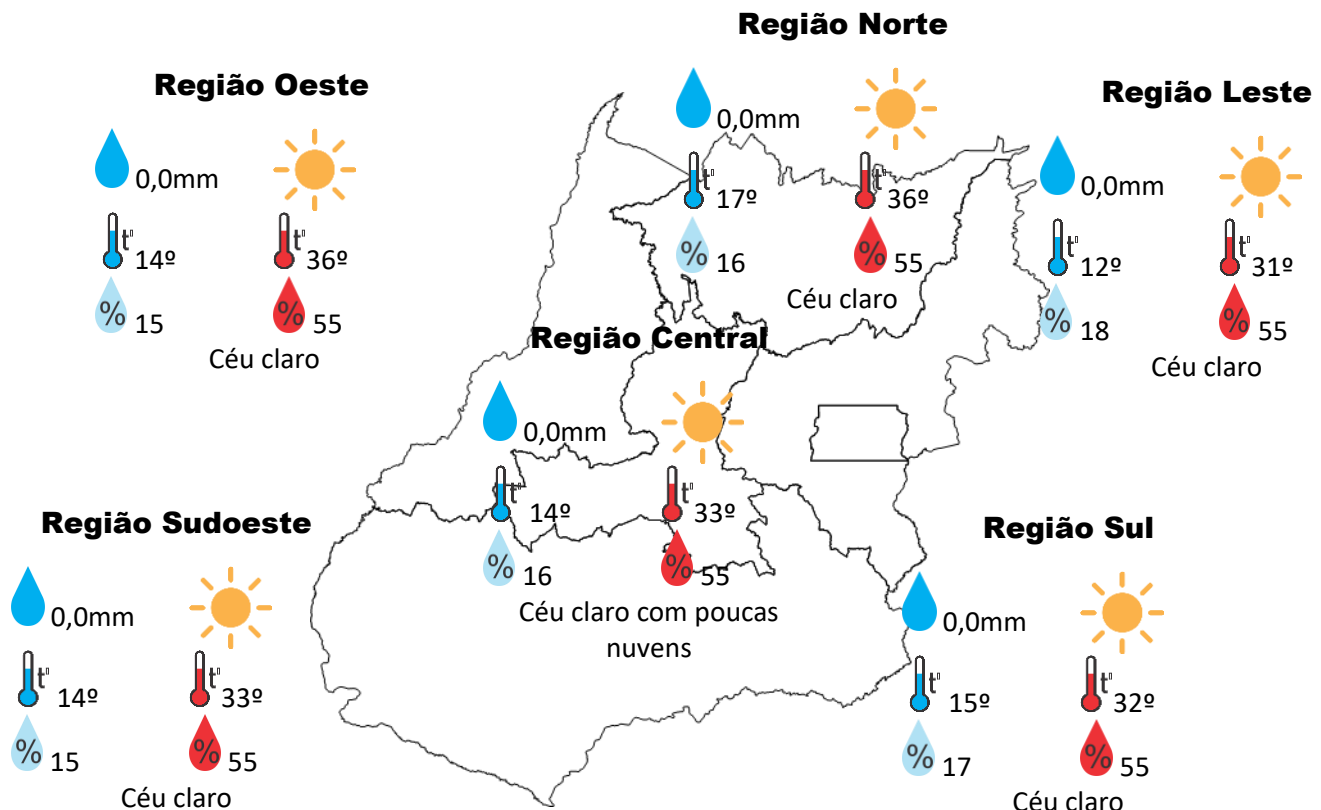
Elaborado na data: 20/08/2021

Previsão para data: 21/08/2021

Informações do Tempo para o Estado

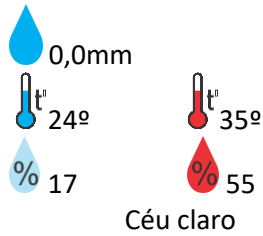
Sábado de céu claro, a presença da massa de ar seco mantém o tempo estável em todas as regiões de Goiás, com isso favorecendo também que as temperaturas máximas fiquem elevadas e a umidade relativa do ar em declínio no período da tarde, com índices abaixo dos 20% em várias regiões do Estado caracterizando índice de Alerta.

Capital: Céu claro, temperaturas amenas pela manhã e elevadas no período da tarde e umidade relativa do ar em declínio no período da tarde com índice na casa dos 18%.

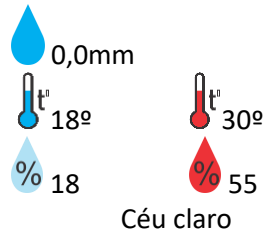


Previsão para alguns municípios:

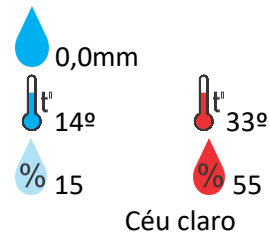
Porangatu



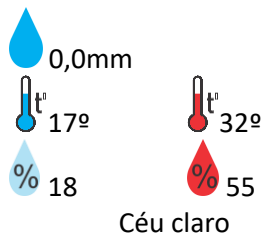
Catalão



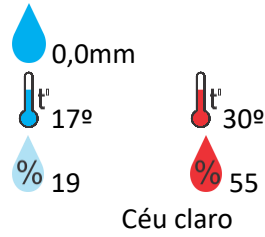
Jataí



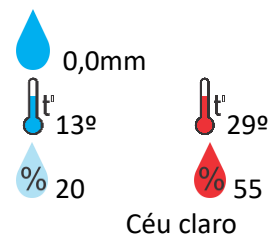
Rio Verde



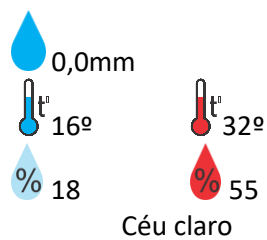
Luziânia



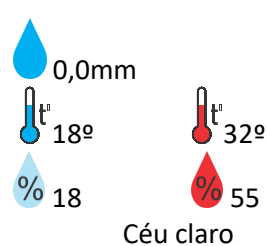
Anápolis



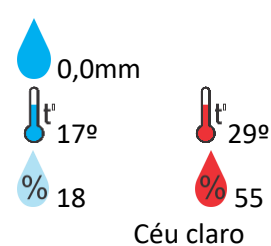
Goiânia



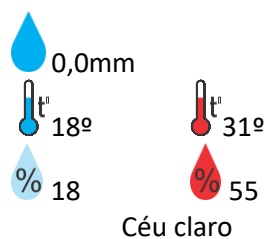
Itumbiara



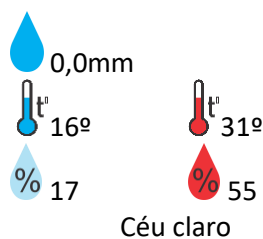
Ouvidor



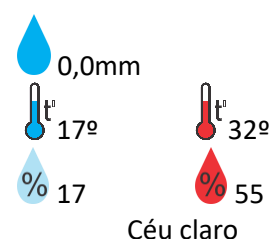
Goiandira



Três Ranchos



Cumari

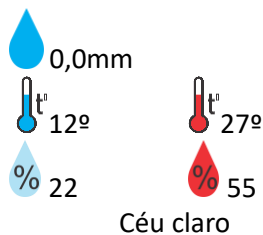


Anhanguera

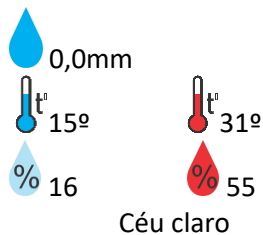
Ipameri

Nova Aurora

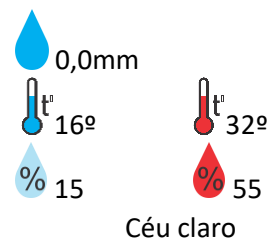
Cristalina



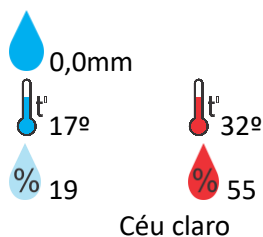
Santa Helena



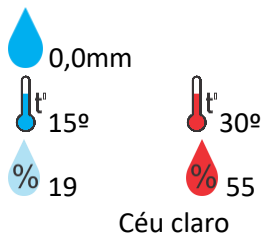
Ceres



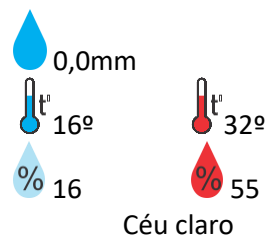
Goiatuba



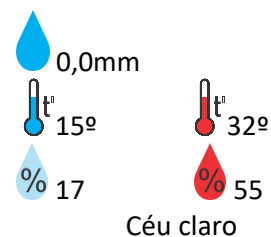
Davinópolis



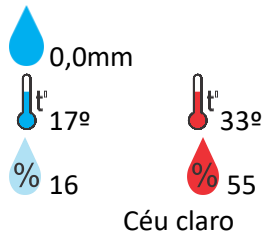
Rubiataba



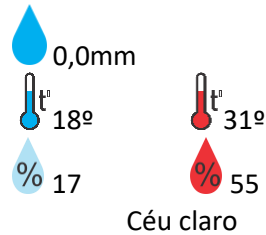
Lagoa Santa



Uruaçu



Quirinópolis



OBS: As informações contidas nesse boletim do tempo levam em consideração dados das variáveis meteorológicas previstas por modelos meteorológicos e análise de imagens de satélite do dia 20/08/2021 às 10:00 horas

Secretaria de Meio Ambiente e Desenvolvimento Sustentável - SEMAD
Centro de Informações Meteorológicas e Hidrológicas do Estado de Goiás - CIMEHGO

Sala de Situação de Monitoramento de Riscos e Desastres Naturais

Visite: <https://www.meioambiente.go.gov.br/cimehgo> ou <https://www.cimehgo.meioambiente.go.gov.br/>

 @cimehgo.semad

Boletim nº: 0188

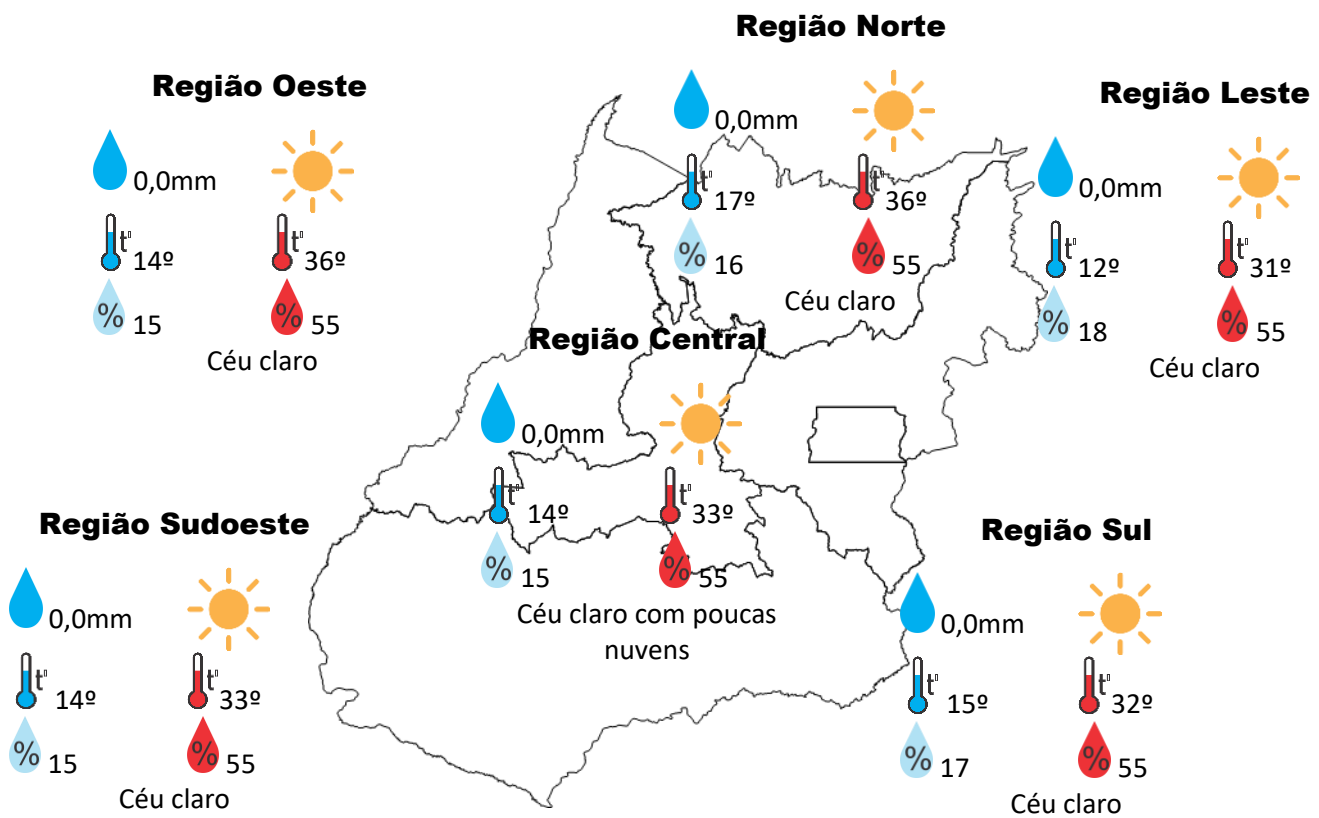
Elaborado na data: 20/08/2021

Previsão para data: 22/08/2021

Informações do Tempo para o Estado

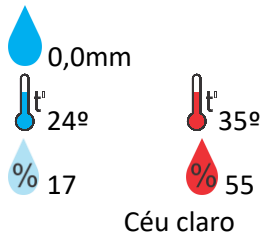
Domingo sem alterações nas condições do tempo que será de céu claro, a presença da massa de ar seco mantém o tempo estável em todas as regiões de Goiás, com isso favorecendo também que as temperaturas máximas fiquem elevadas e a umidade relativa do ar em declínio no período da tarde, com índices abaixo dos 20% em várias regiões do Estado caracterizando índice de Alerta.

Capital: Céu claro, temperaturas amenas pela manhã e elevadas no período da tarde e umidade relativa do ar em declínio no período da tarde com índice na casa dos 15%.

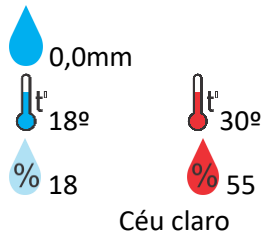


Previsão para alguns municípios:

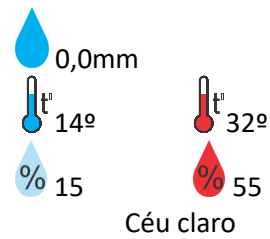
Porangatu



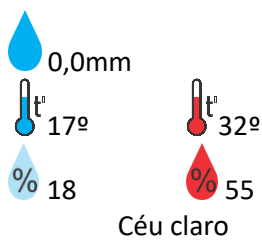
Catalão



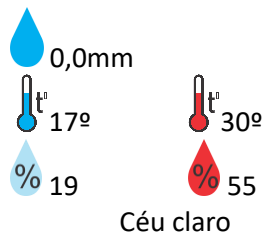
Jataí



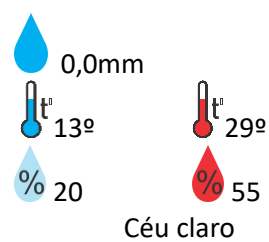
Rio Verde



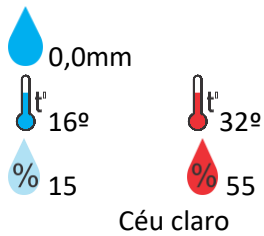
Luziânia



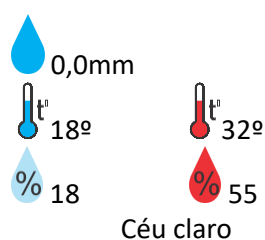
Anápolis



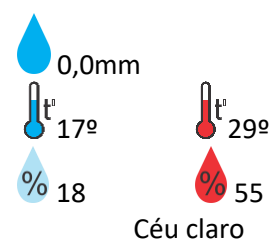
Goiânia



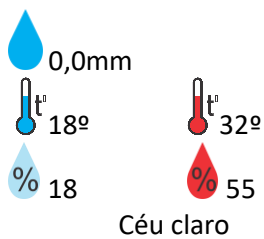
Itumbiara



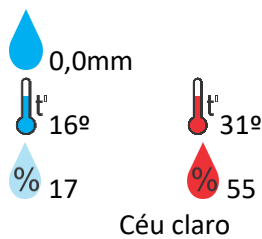
Ouvidor



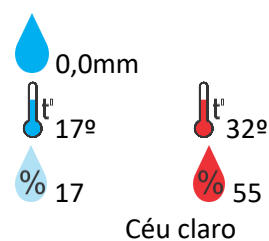
Goiandira



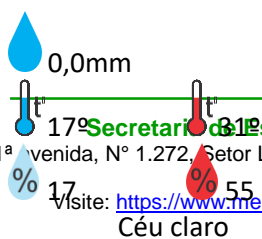
Três Ranchos



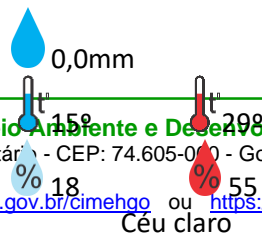
Cumari



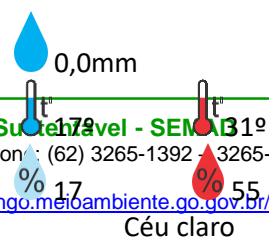
Anhanguera



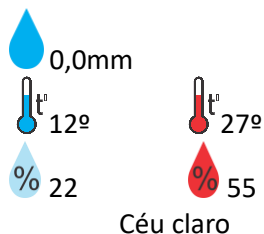
Ipameri



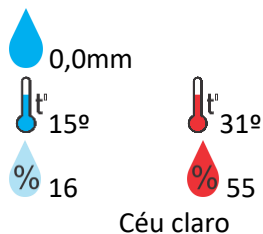
Nova Aurora



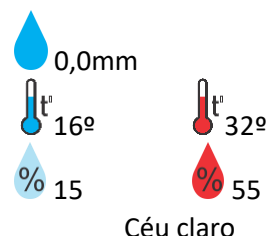
Cristalina



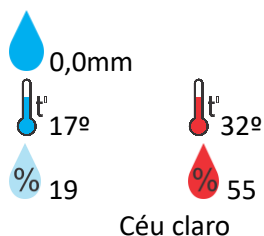
Santa Helena



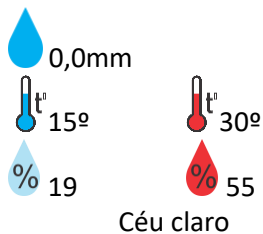
Ceres



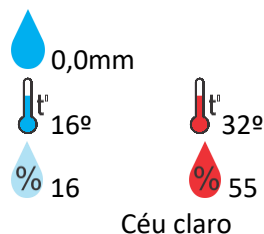
Goiatuba



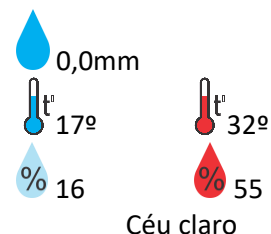
Davinópolis



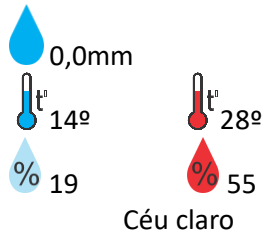
Rubiataba



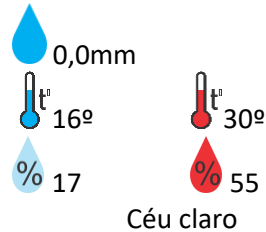
Jaraguá



Formosa



Bela Vista



OBS: As informações contidas nesse boletim do tempo levam em consideração dados das variáveis meteorológicas previstas por modelos meteorológicos e análise de imagens de satélite do dia 20/08/2021 às 10:00 horas