

Secretaria de Meio Ambiente e Desenvolvimento Sustentável - SEMAD

Centro de Informações Meteorológicas e Hidrológicas do Estado de Goiás - CIMEHGO

Sala de Situação de Monitoramento de Riscos e Desastres Naturais

Visite: <https://www.meioambiente.go.gov.br/cimehgo> ou <https://www.cimehgo.meioambiente.go.gov.br/>

 @cimehgo.semad

Boletim nº: 0184

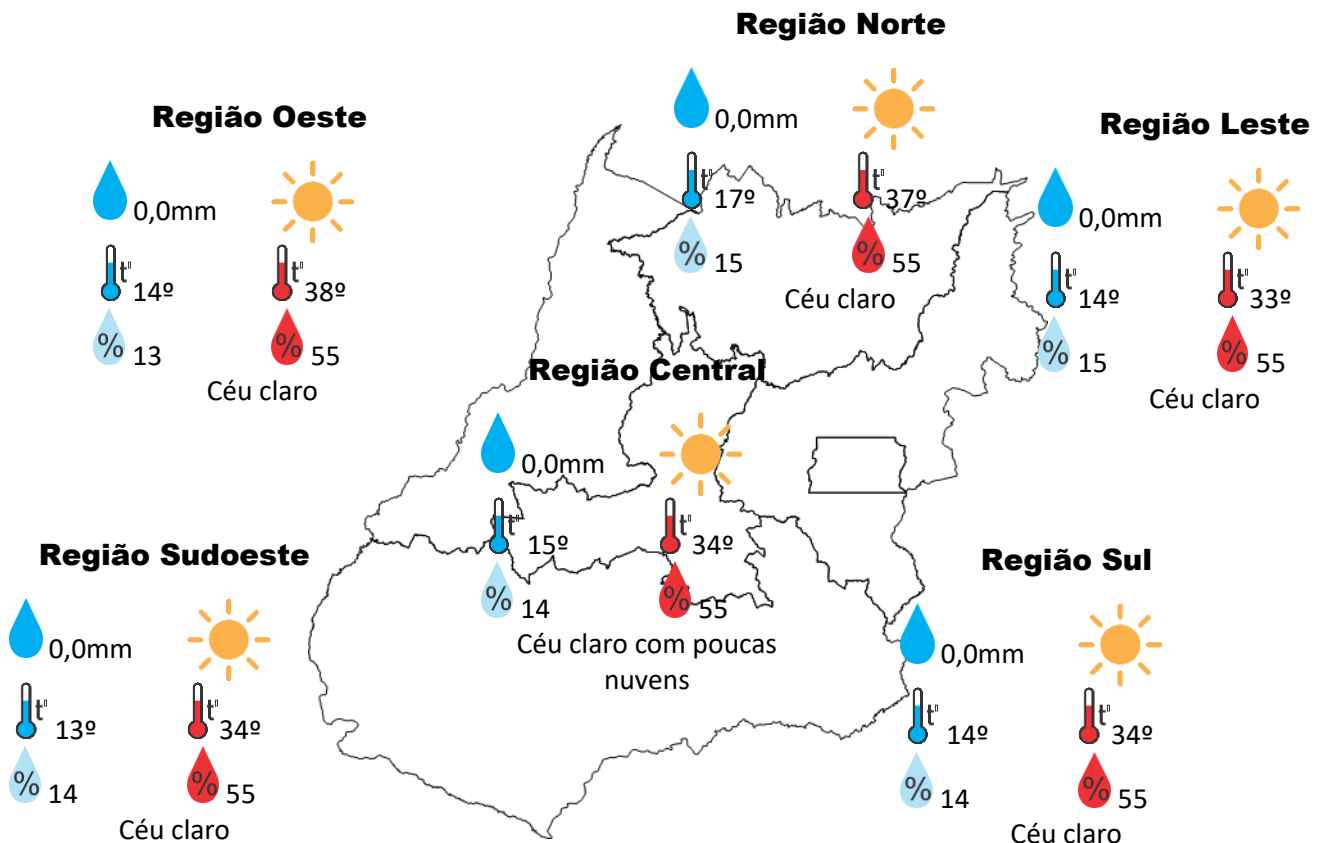
Elaborado na data: 16/08/2021

Previsão para data: 17/08/2021

Informações do Tempo para o Estado

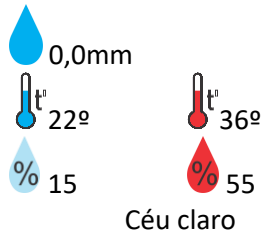
Terça-feira de céu claro, a presença da massa de ar seco e quente mantém o tempo estável em todas as regiões de Goiás, com isso favorecendo também que as temperaturas máximas fiquem elevadas e a umidade relativa do ar em declínio no período da tarde, com índices abaixo dos 20% em várias regiões caracterizando estado de Alerta.

Capital: Céu claro, temperaturas amenas pela manhã e elevadas no período da tarde e umidade relativa do ar em declínio no período da tarde podendo chegar a 14%.

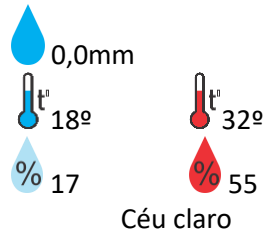


Previsão para alguns municípios:

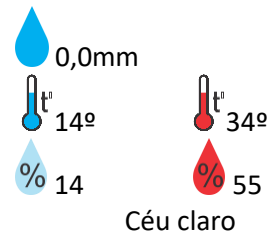
Porangatu



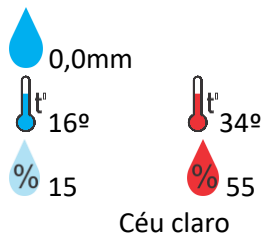
Catalão



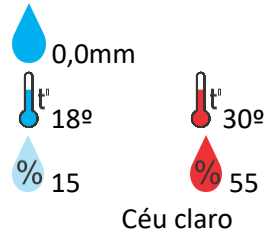
Jataí



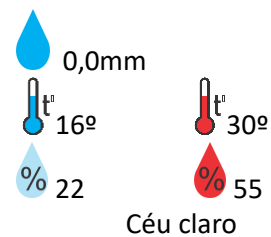
Rio Verde



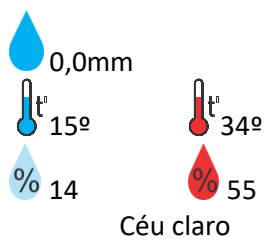
Luziânia



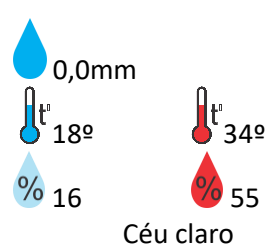
Anápolis



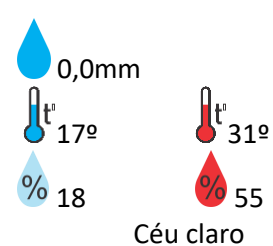
Goiânia



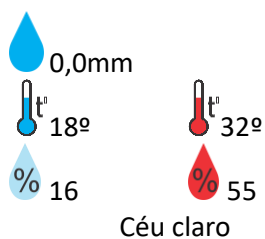
Itumbiara



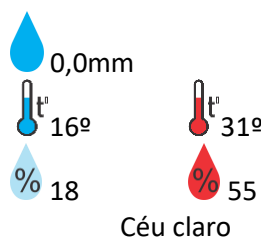
Ouvidor



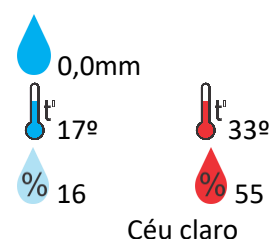
Goiandira



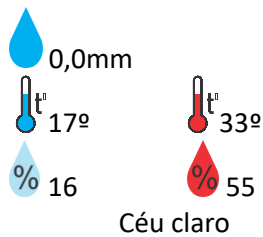
Três Ranchos



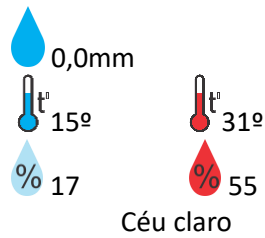
Cumari



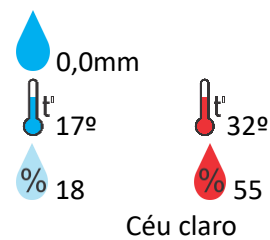
Anhanguera



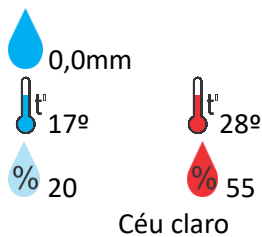
Ipameri



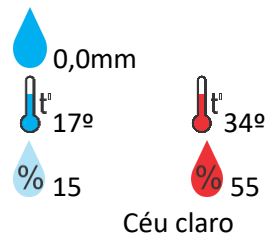
Nova Aurora



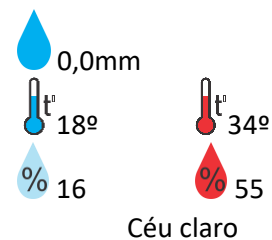
Cristalina



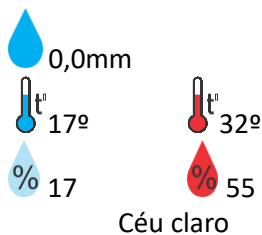
Santa Helena



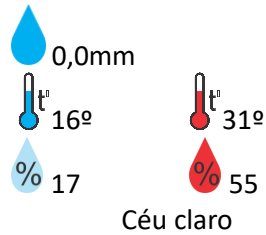
Ceres



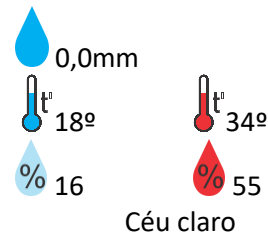
Goiatuba



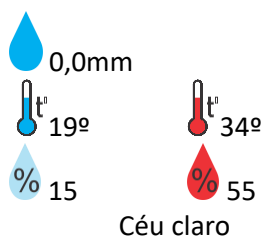
Davinópolis



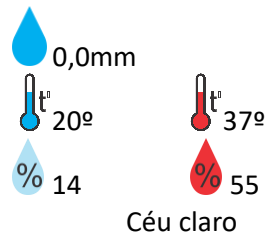
Rubiataba



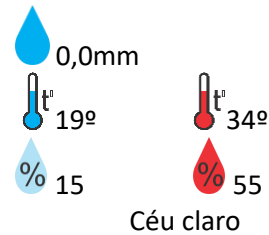
Paraúna



Aruanã



Goianésia



OBS: As informações contidas nesse boletim do tempo levam em consideração dados das variáveis meteorológicas previstas por modelos meteorológicos e análise de imagens de satélite do dia 16/08/2021 às 07:00 horas