

Secretaria de Meio Ambiente e Desenvolvimento Sustentável - SEMAD

Centro de Informações Meteorológicas e Hidrológicas do Estado de Goiás - CIMEHGO

Sala de Situação de Monitoramento de Riscos e Desastres Naturais

Visite: <https://www.meioambiente.go.gov.br/cimehgo> ou <https://www.cimehgo.meioambiente.go.gov.br/>

 [@cimehgo.semad](https://www.instagram.com/cimehgo.semad)

Boletim nº: 0179

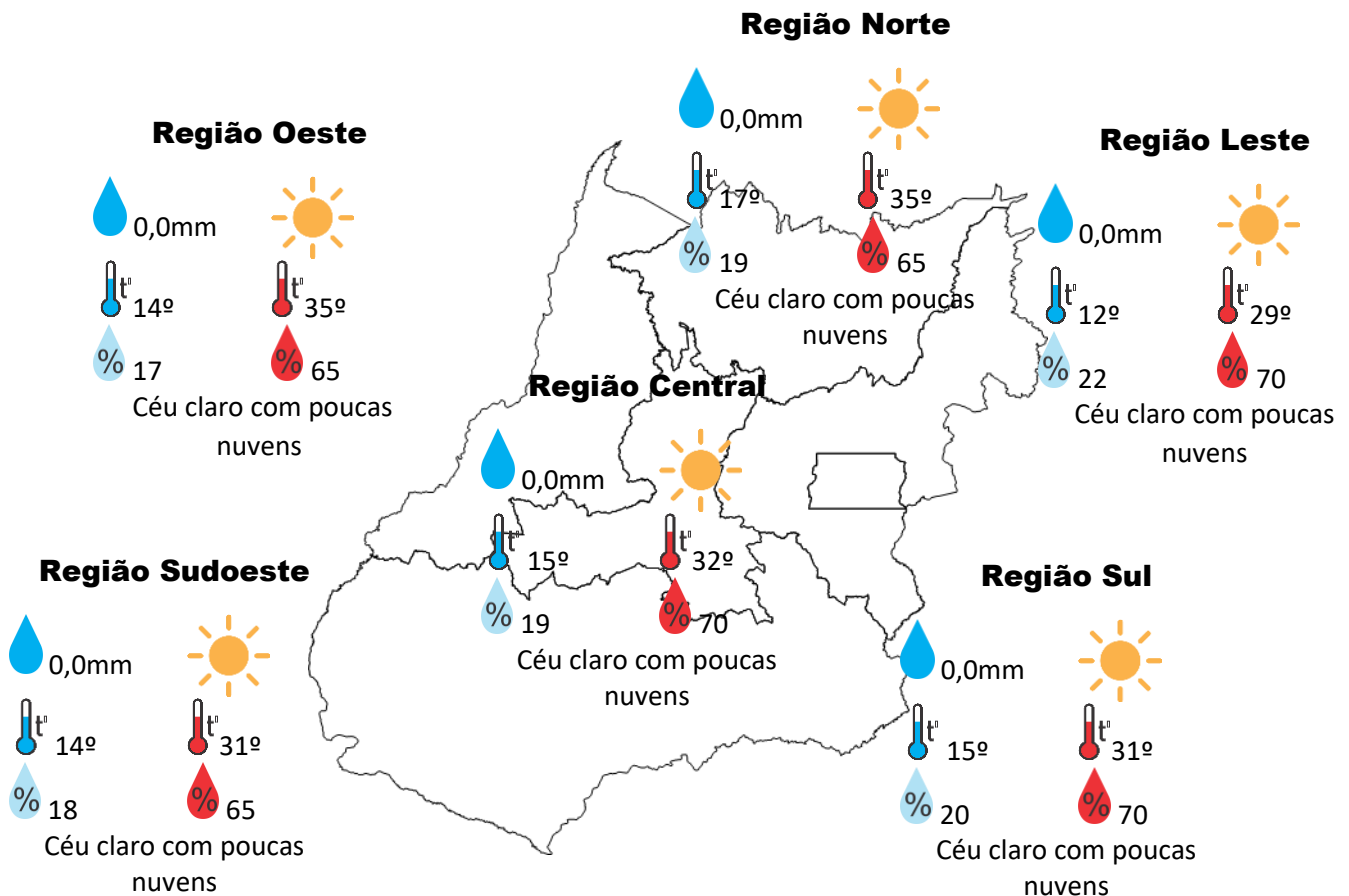
Elaborado na data: 10/08/2021

Previsão para data: 11/08/2021

Informações do Tempo para o Estado

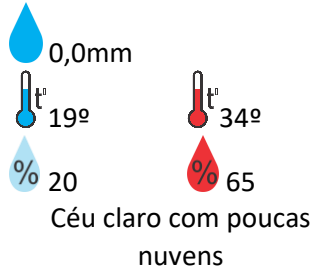
Quarta-feira de céu claro com poucas nuvens, tempo estável em todas as regiões de Goiás, pela manhã teremos temperaturas mínimas amenas e ao longo do dia as temperaturas máximas vão ficando elevadas e a umidade relativa do ar em declínio no período da tarde.

Capital: Céu claro com poucas nuvens, temperaturas amenas pela manhã e elevadas no período da tarde e umidade relativa do ar em declínio no período da tarde.

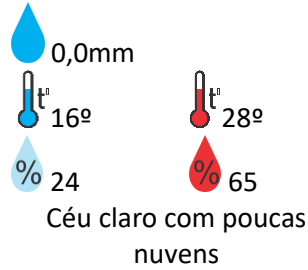


Previsão para alguns municípios:

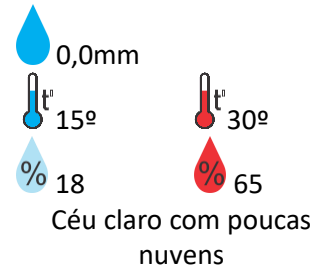
Porangatu



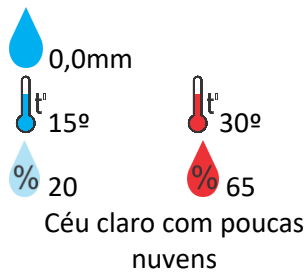
Catalão



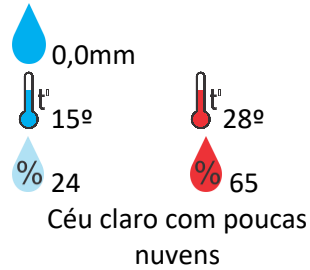
Jataí



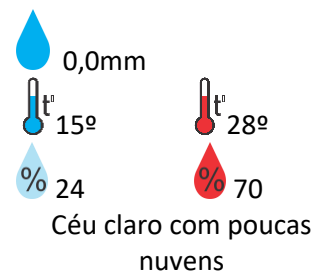
Rio Verde



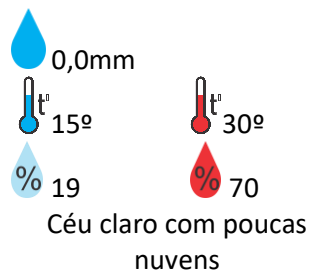
Luziânia



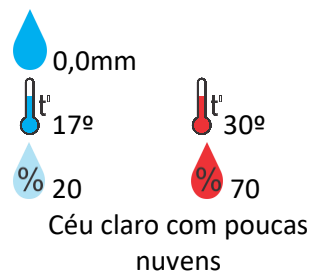
Anápolis



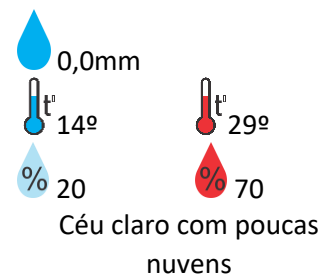
Goiânia



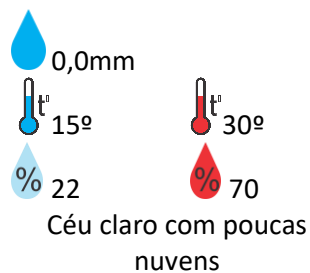
Itumbiara



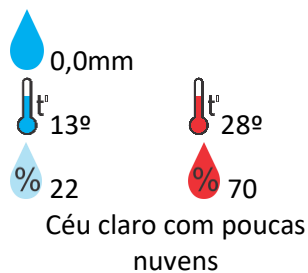
Ouvidor



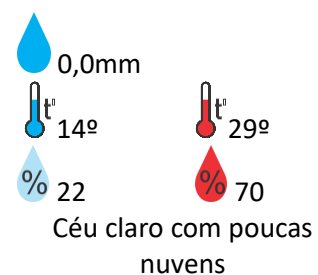
Goiandira



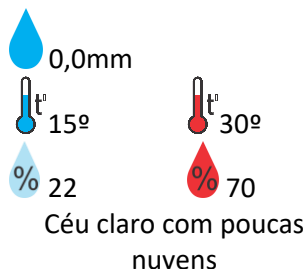
Três Ranchos



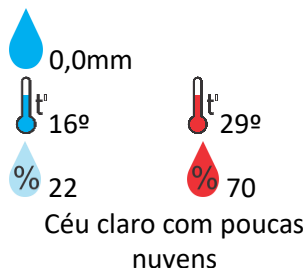
Cumari



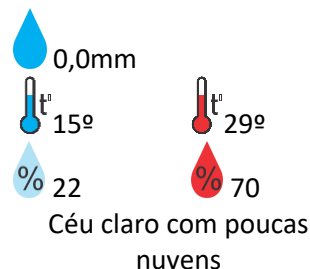
Anhanguera



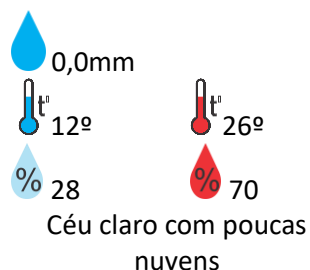
Ipameri



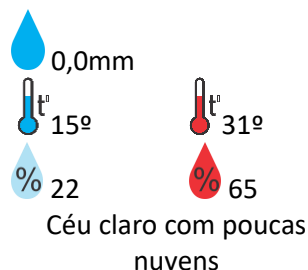
Nova Aurora



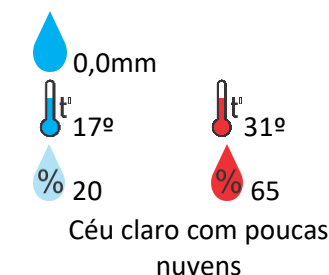
Cristalina



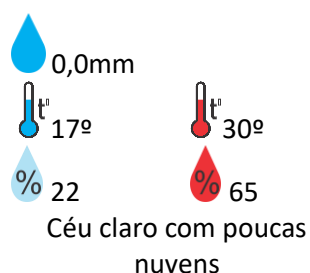
Santa Helena



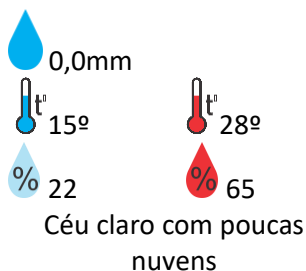
Ceres



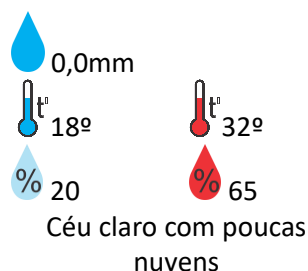
Goiatuba



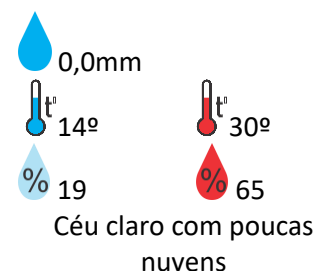
Davinópolis



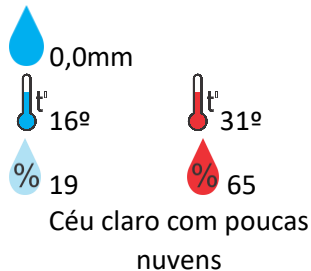
Rubiataba



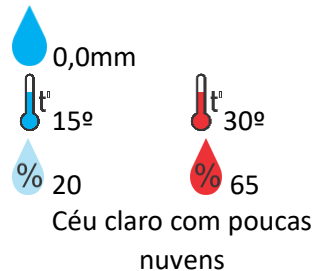
Paranaiguara



Uruana



Mineiros



OBS: As informações contidas nesse boletim do tempo levam em consideração dados das variáveis meteorológicas previstas por modelos meteorológicos e análise de imagens de satélite do dia 10/08/2021 às 07:00 horas